

LAFARGE CANADA INC.

# AMBIENT AIR QUALITY MONTHLY REPORT

## AUGUST 2023

SEPTEMBER 20, 2023



wsp



# AMBIENT AIR QUALITY MONTHLY REPORT

AUGUST 2023

LAFARGE CANADA INC.

PROJECT NO.: 171-00556-05  
DATE: SEPTEMBER 20, 2023

WSP  
SUITE 1000  
840 HOWE STREET  
VANCOUVER, BC, CANADA V6Z 2M1

T: +1 604 685-9381  
F: +1 604 683-8655  
WSP.COM



September 20, 2023

LAFARGE CANADA INC.  
Highway 1A  
Exshaw, AB T0L 2C0

**Attention: Nikolaos Veriotes P. Eng.**

Dear Mr. Veriotes,

**Subject: Ambient Air Quality Monthly Report – August 2023**

The following table summarizes the data completeness and reported exceedances of Alberta Ambient Air Quality Objectives (AAAQOs) or Guidelines (AAAQG) at the Lagoon Station for August 2023.

Lagoon	Data Completeness (%)	1-Hour Average	24-hour Average
		Exceedances of AAAQO or AAAQG	Exceedances of AAAQO
TSP	99.9%	-	2
PM <sub>2.5</sub>	100.0%	0	2
PM <sub>10</sub>	100.0%	-	-
NO	100.0%	-	-
NO <sub>2</sub>	100.0%	0	-
NO <sub>x</sub>	100.0%	-	-
SO <sub>2</sub>	100.0%	0	0
Temperature	100.0%	-	-
Wind Speed / Direction	100.0%	-	-
Pressure	100.0%	-	-
Relative Humidity	100.0%	-	-
Precipitation	100.0%	-	-

SUITE 1000  
840 HOWE STREET  
VANCOUVER, BC, CANADA V6Z 2M1

T: +1 604 685-9381  
F: +1 604 683-8655  
wsp.com

The following table summarizes the data completeness and reported exceedances of Alberta Ambient Air Quality Objectives (AAAOs) or Guidelines (AAAQG) at the Windridge Station for August 2023.

Windridge	Data Completeness (%)	1-Hour Average	24-hour Average	
		Exceedances of AAAQG	Exceedances of PM <sub>2.5</sub> AAAQO	Exceedances of TSP AAAQO
TSP	99.6%	-	-	5
PM <sub>2.5</sub>	99.6%	1	1	-
PM <sub>10</sub>	99.6%	-	-	-

The GRIMM monitors are considered Industrial Ambient Monitors and are meant for assessing the performance of Lafarge Exshaw’s Fugitive Dust Control Best Management Practices – Program; the GRIMM monitors are not Air Monitoring Directive (AMD) compliant. This Program uses the AAAQOs as Guidelines. The following table summarizes the data completeness and exceedances of the Guidelines at the GRIMM Monitors for August 2023.

GRIMM Stations	Data Completeness (%)	1-Hour Average	24-hour Average	
		Exceedances of PM <sub>2.5</sub> Guidelines	Exceedances of PM <sub>2.5</sub> Guidelines	Exceedances of TSP Guidelines
West	99.9%	0	0	0
Berm	99.9%	3	2	10
Entrance	0%	0	0	0

I certify that I have reviewed and verified this report and that the information is complete, accurate and representative of the monitoring results, reporting timeframe and the specified analysis, summarization, and reporting requirements.

Sincerely,

Tyler Abel, M.Sc.  
Senior Air Quality Specialist,  
Vancouver Region

---

# SIGNATURES

PREPARED BY



September 20, 2023

---

Tuonan Li, M.Sc.  
Air Quality Specialist  
Vancouver Region, Environment

---

Date

APPROVED<sup>1</sup> BY *(must be reviewed for technical accuracy prior to approval)*



September 20, 2023

---

Tyler Abel, M.Sc.  
Senior Air Quality Specialist  
Vancouver Region, Environment

---

Date

WSP Canada Inc. (WSP) prepared this report solely for the use of the intended recipient, LAFARGE CANADA INC., in accordance with the professional services agreement. The intended recipient is solely responsible for the disclosure of any information contained in this report. The content and opinions contained in the present report are based on the observations and/or information available to WSP at the time of preparation. If a third party makes use of, relies on, or makes decisions in accordance with this report, said third party is solely responsible for such use, reliance or decisions. WSP does not accept responsibility for damages, if any, suffered by any third party as a result of decisions made or actions taken by said third party based on this report. This limitations statement is considered an integral part of this report.

The original of this digital file will be conserved by WSP for a period of not less than 10 years. As the digital file transmitted to the intended recipient is no longer under the control of WSP, its integrity cannot be assured. As such, WSP does not guarantee any modifications made to this digital file subsequent to its transmission to the intended recipient.

---

<sup>1</sup> Approval of this document is an administrative function indicating readiness for release and does not impart legal liability on to the Approver for any technical content contained herein. Technical accuracy and fit-for-purpose of this content is obtained through the review process. The Approver shall ensure the applicable review process has occurred prior to signing the document.



# TABLE OF CONTENTS

1	INTRODUCTION .....	1
1.1	Exshaw Creek Flood Mitigation .....	1
2	AUGUST 2023 REPORT SUMMARY .....	3
2.1	Lagoon Station .....	3
2.2	Windridge Station .....	4
2.3	West Grimm .....	4
2.4	Berm Grimm .....	5
2.5	Entrance Grimm .....	6
3	LAGOON STATION .....	7
3.1	Operational Summary .....	7
3.2	Monitoring Results and Trends .....	8
4	WINDRIDGE STATION .....	21
4.1	Operational Summary .....	21
4.2	Monitoring Results and Trends .....	21
5	WEST INDUSTRIAL GRIMM .....	32
5.1	Operational Summary .....	32
5.2	Monitoring Results and Trends .....	32
6	BERM INDUSTRIAL GRIMM .....	37
6.1	Operational Summary .....	37
6.2	Monitoring Results and Trends .....	37
	BIBLIOGRAPHY .....	45

## TABLES

TABLE 2-1	LAGOON STATION DATA SUMMARY .....3
TABLE 2-2	WINDRIDGE STATION DATA SUMMARY .....4
TABLE 2-3	WEST STATION DATA SUMMARY ....4
TABLE 2-4	BERM STATION DATA SUMMARY ....5
TABLE 3-1	INSTRUMENTATION LIST AT THE LAGOON STATION.....7
TABLE 3-2	SUMMARY OF AUGUST 2023 DATA AT LAGOON.....9
TABLE 4-3	DAYS EXCEEDING THE TSP AAAQO OR PM <sub>2.5</sub> AAAQO AT THE LAGOON STATION ..... 10
TABLE 4-1	INSTRUMENTATION LIST AT THE WINDRIDGE MONITORING LOCATION .....21
TABLE 4-2	SUMMARY OF AUGUST 2023 DATA AT THE WINDRIDGE STATION .....23
TABLE 4-3	DAYS EXCEEDING THE TSP AAAQO OR PM <sub>2.5</sub> AAAQO AT THE WINDRIDGE STATION .....24
TABLE 5-1	INSTRUMENTATION LIST AT THE WEST MONITORING LOCATION ....32
TABLE 5-2	SUMMARY OF AUGUST 2023 DATA AT THE WEST GRIMM .....33
TABLE 6-1	INSTRUMENTATION LIST AT THE BERM MONITORING LOCATION ....37
TABLE 6-2	SUMMARY OF AUGUST 2023 DATA AT THE BERM GRIMM .....38
TABLE 6-3	DAYS EXCEEDING THE GUIDELINE FOR TSP OR PM <sub>2.5</sub> AT THE BERM MONITOR.....39

## FIGURES

FIGURE 1-1	LOCATIONS OF AIR QUALITY MONITORS IN EXSHAW ..... 1
FIGURE 1-2	PHOTO OF COMPLETED FLOOD MITIGATION WORK AT EXSHAW CREEK.....2
FIGURE 3-1	INLETS ON THE TOP OF WSP'S LAGOON MONITOR .....8
FIGURE 3-2	1-HOUR CONCENTRATIONS OF NO <sub>x</sub> , SO <sub>2</sub> , PARTICULATE MATTER,

	WIND DIRECTION AND WIND SPEED AT THE LAGOON STATION.....	11
FIGURE 3-3	HISTOGRAM OF HOURLY NO <sub>2</sub> CONCENTRATIONS AT THE LAGOON STATION.....	12
FIGURE 3-4	HISTOGRAM OF HOURLY SO <sub>2</sub> CONCENTRATIONS AT THE LAGOON STATION.....	12
FIGURE 3-5	HISTOGRAM OF HOURLY PM <sub>2.5</sub> CONCENTRATIONS AT THE LAGOON STATION.....	13
FIGURE 3-6	HISTOGRAM OF HOURLY PM <sub>10</sub> CONCENTRATIONS AT THE LAGOON STATION.....	13
FIGURE 3-7	HISTOGRAM OF HOURLY TSP CONCENTRATIONS AT THE LAGOON STATION.....	14
FIGURE 3-8	24-HOUR CONCENTRATIONS OF NO <sub>x</sub> , SO <sub>2</sub> , AND PARTICULATE MATTER AT THE LAGOON MONITOR .....	15
FIGURE 3-9	WIND ROSE FOR TSP EXCEEDANCE DAYS RECORDED AT THE LAGOON STATION.....	16
FIGURE 3-10	WIND ROSE FOR PM <sub>2.5</sub> EXCEEDANCE DAYS RECORDED AT THE LAGOON STATION.....	17
FIGURE 3-11	LAGOON MONITOR PARTICULATE MATTER TIME VARIATION .....	18
FIGURE 3-12	LAGOON MONITOR SO <sub>2</sub> TIME VARIATION .....	19
FIGURE 3-13	LAGOON MONITOR NO <sub>x</sub> TIME VARIATION .....	20
FIGURE 4-1	1-HOUR PARTICULATE MATTER CONCENTRATIONS RECORDED AT THE WINDRIDGE MONITOR .....	25
FIGURE 4-2	HISTOGRAM OF HOURLY PM <sub>2.5</sub> CONCENTRATIONS AT THE WINDRIDGE STATION .....	26
FIGURE 4-3	HISTOGRAM OF HOURLY PM <sub>10</sub> CONCENTRATIONS AT THE WINDRIDGE STATION .....	26
FIGURE 4-4	HISTOGRAM OF HOURLY TSP CONCENTRATIONS AT THE WINDRIDGE STATION .....	27



FIGURE 4-5	24-HOUR PARTICULATE MATTER CONCENTRATIONS AT THE WINDRIDGE MONITOR.....	28
FIGURE 4-6	WIND ROSE FOR TSP EXCEEDANCE DAYS RECORDED AT THE WINDRIDGE STATION.....	29
FIGURE 4-7	WIND ROSE FOR PM <sub>2.5</sub> EXCEEDANCE DAYS RECORDED AT THE WINDRIDGE STATION.....	30
FIGURE 4-8	WINDRIDGE PARTICULATE MATTER TIME VARIATION.....	31
FIGURE 5-1	1-HOUR PARTICULATE MATTER CONCENTRATIONS AT THE WEST MONITOR.....	34
FIGURE 5-2	24-HOUR PARTICULATE MATTER CONCENTRATIONS AT THE WEST MONITOR.....	35
FIGURE 5-3	WEST MONITOR PARTICULATE MATTER TIME VARIATION.....	36
FIGURE 6-1	1-HOUR PARTICULATE MATTER CONCENTRATIONS RECORDED AT THE BERM MONITOR.....	40
FIGURE 6-2	24-HOUR PARTICULATE MATTER CONCENTRATIONS RECORDED AT THE BERM MONITOR.....	41
FIGURE 6-3	WINDROSE FOR TSP EXCEEDANCE DAYS RECORDED AT THE BERM GRIMM.....	42
FIGURE 6-4	WINDROSE FOR PM <sub>2.5</sub> EXCEEDANCE DAYS RECORDED AT THE BERM GRIMM.....	43
FIGURE 6-5	BERM PARTICULATE MATTER TIME VARIATION.....	44

---

## APPENDICES

### A DATA & CALIBRATION REPORTS

# 1 INTRODUCTION

This report summarizes the ambient air quality and meteorological data collected at the Lagoon, Windridge, and GRIMM monitors in Exshaw, AB (Figure 1-1). The stations are operated by WSP on behalf of Lafarge Canada Inc. (Lafarge) and are a requirement of Lafarge’s Approval 1702-02-04. This report contains data collected between August 1, 2023 and August 31, 2023.

This monthly report was prepared by Tuonan Li, Air Quality Specialist with WSP, on behalf of Lafarge and was reviewed by Tyler Abel, Senior Air Quality Specialist at WSP.

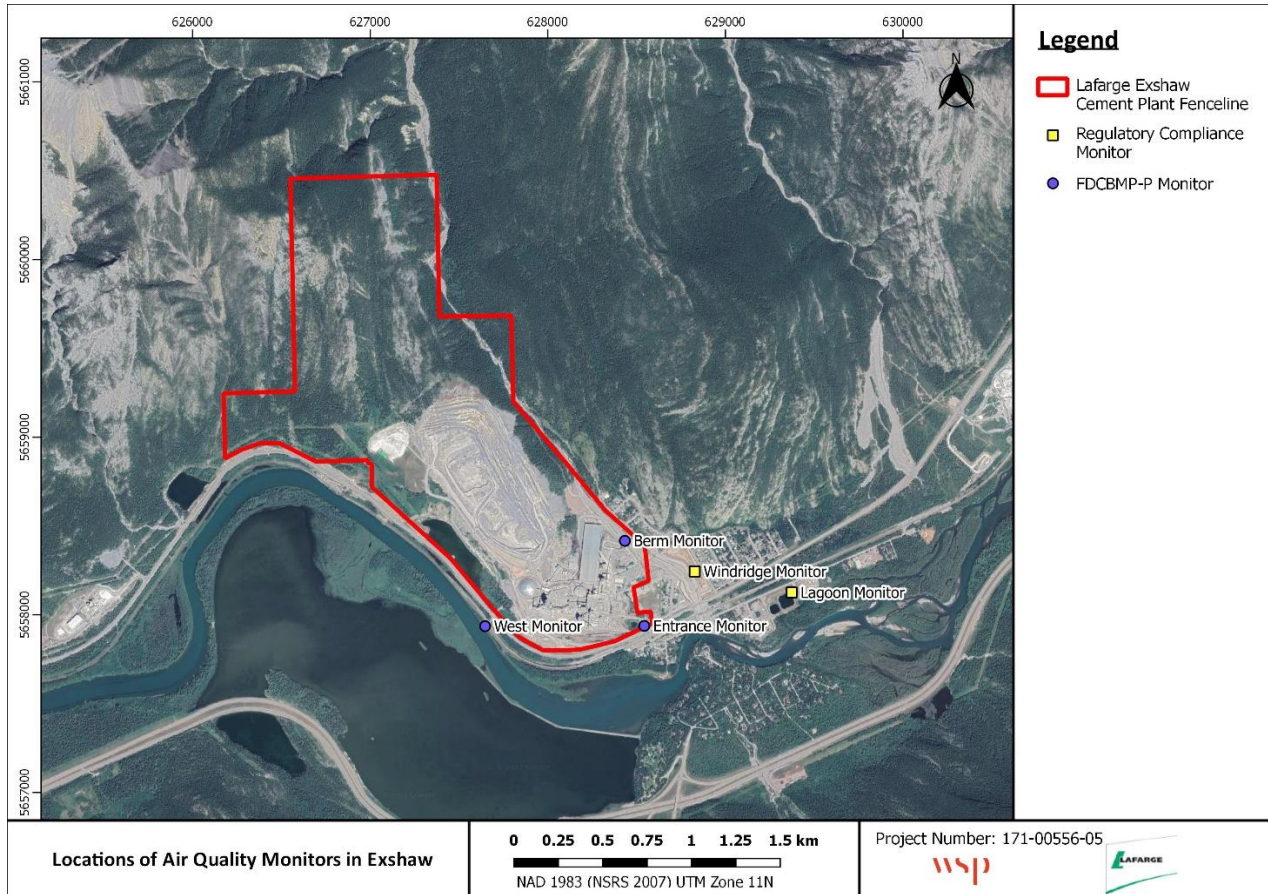


Figure 1-1 Locations of Air Quality Monitors in Exshaw

## 1.1 EXSHAW CREEK FLOOD MITIGATION

Due to flood mitigation construction at Exshaw creek (Figure 1-2), the Windridge monitoring station was taken out of operation and removed from the site on April 8, 2019. The flood mitigation work was completed in Summer 2020. The Windridge station was reinstalled on September 1, 2020. The flood mitigation work has left an exposed creek bed area (see Figure below) that is a potential source of fugitive dust between Lafarge’s eastern fenceline and the Windridge station.



**Figure 1-2 Photo of Completed Flood Mitigation Work at Exshaw Creek**

---

## 1.2 WILDFIRE IMPACT ON BOW VALLEY AIRSHED

During the month of August regional wildfire activity, including smoke impacts from BC and Alberta, had an impact on air quality in the Bow Valley airshed. Wildfires produce a large amount of suspended particulate matter which can affect air quality and result in AAAQO and AAAQG exceedances. The majority of TSP and PM<sub>2.5</sub> exceedances during the month of August can be attributed to smoke from a regional wildfire, and not specific industrial operations from Lafarge Exshaw.

# 2 AUGUST 2023 REPORT SUMMARY

This summary section provides the pertinent details on data collected and maintenance/calibration activities at each of the monitoring locations. The monitoring results for each station are described in further detail in their corresponding sections. Maximum hourly concentrations are shown for all particulate matter size fractions, but there are no Alberta Ambient Air Quality Objectives (AAAQO) for 1-hour PM concentrations. The exceedances reported for 1-hour PM<sub>2.5</sub> are those above the 1-hour PM<sub>2.5</sub> Alberta Ambient Air Quality Guidelines (AAAQG).

## 2.1 LAGOON STATION

**Table 2-1 Lagoon station data summary**

Parameter	Data Completeness (%)	1-Hour Average		24-hour Average	
		Maximum Concentration	Exceedances of AAAQO or AAAQG	Maximum Concentration	Exceedances of AAAQO
<b>NO<sub>2</sub> (ppb)</b>	100.0	24.2	0	12.4	-
<b>SO<sub>2</sub> (ppb)</b>	100.0	13.6	0	4.7	0
<b>PM<sub>2.5</sub> (µg/m<sup>3</sup>)</b>	100.0	68.0	0 <sup>1</sup>	41.0	2
<b>PM<sub>10</sub> (µg/m<sup>3</sup>)</b>	100.0	183.2	-	75.3	-
<b>TSP (µg/m<sup>3</sup>)</b>	99.9	424.0	-	151.6	2
<b>Temperature (°C)</b>	100.0	31.7	-	24.0	-
<b>Wind Speed (km/hr) /Direction (Degrees)</b>	100.0	34.7/W	-	20.9/WSW	-
<b>Precipitation (mm)</b>	100.0	11 <sup>2</sup>	-	38 <sup>3</sup>	-

<sup>1</sup> Any exceedances reported for 1-hour PM<sub>2.5</sub> are over the guideline level (AAAQG) of 80 µg/m<sup>3</sup>.

<sup>2</sup> Maximum Daily Total Accumulation of Precipitation (mm) – freezing temperatures can impact the precipitation totals in winter months

<sup>3</sup> Monthly Total Accumulation of Precipitation (mm) - freezing temperatures can impact the precipitation totals in winter months

### Data Quality Notes:

- There were two days exceeding the 24-hour PM<sub>2.5</sub> AAAQO due to wildfire smoke in the airshed.
- There were zero exceedance of the 1-hour PM<sub>2.5</sub> AAAQG.
- There were two days exceeding the 24-hour TSP AAAQO.



### Calibration/Maintenance Notes:

- At the Lagoon station, all meteorological analyzers recorded 100% uptime during the month of August.
- NO<sub>2</sub> and SO<sub>2</sub> analyzers recorded 100% uptime during the month of August.
- The PM<sub>10</sub> and PM<sub>2.5</sub> analyzers recorded 100% uptime for the month of August.
- The TSP analyzer recorded 99.9% uptime for the month of August due to one hour of equipment malfunction occurring on August 4<sup>th</sup> at 2:00.

---

## 2.2 WINDRIDGE STATION

**Table 2-2 Windridge station data summary**

Parameter	Data Completeness (%)	1-Hour Average		24-hour Average	
		Maximum Concentration	Exceedances of AAAQG	Maximum Concentration	Exceedances of AAAQO
PM <sub>2.5</sub> (µg/m <sup>3</sup> )	99.6	85.0	1*	47.7	1
PM <sub>10</sub> (µg/m <sup>3</sup> )	99.6	406.0	-	142.8	-
TSP (µg/m <sup>3</sup> )	99.6	666.0	-	221.7	5

\* Any exceedances reported for 1-hour PM<sub>2.5</sub> are over the guideline level (AAAQG) of 80 µg/m<sup>3</sup>.

### Data Quality Notes:

- There were one day exceeding the 24-hour PM<sub>2.5</sub> AAAQO due to wildfire smoke in the airshed.
- There were one hour exceeding the 1-hour PM<sub>2.5</sub> AAAQG.
- There were five days exceeding the 24-hour TSP AAAQO.

### Calibration/Maintenance Notes:

- At the Windridge station, the TSP, PM<sub>2.5</sub> and PM<sub>10</sub> analyzers recorded 99.6% uptime for the month of August due to three hours of equipment malfunction occurring on August 1<sup>st</sup> at 1:00, August 7<sup>th</sup> at 20:00, and August 22<sup>nd</sup> at 1:00.

---

## 2.3 WEST GRIMM

The GRIMM monitors are Industrial Ambient Monitors meant to aid Lafarge in assessing the performance of their Fugitive Dust Control Best Management Practices – Program (FDCBMP-P). The AAAQO are used as Guidelines to evaluate the performance of the FDCBMP-P; however, these Industrial monitors are not Alberta Air Monitoring Directive (AMD) compliant and not required to show compliance with the AAAQO.

**Table 2-3 West station data summary**

Parameter	Data Completeness (%)	1-Hour Average		24-hour Average	
		Maximum Concentration	Exceedances of Guidelines	Maximum Concentration	Exceedances of Guidelines
PM <sub>2.5</sub> (µg/m <sup>3</sup> )	99.9	57.7	0*	27.8	0
PM <sub>10</sub> (µg/m <sup>3</sup> )	99.9	65.0	-	30.2	-
TSP (µg/m <sup>3</sup> )	99.9	65.0	-	31.0	0

\* Any exceedances reported for 1-hour PM<sub>2.5</sub> are over the guideline level (AAQG) of 80 µg/m<sup>3</sup>.

#### Data Quality Notes:

- There were zero exceedance of the 24-hour PM<sub>2.5</sub> Guidelines.
- There were zero exceedance of the 1-hour PM<sub>2.5</sub> Guidelines.
- There were zero exceedance of the 24-hour TSP Guidelines.

#### Calibration/Maintenance Notes:

- The PM<sub>2.5</sub>, PM<sub>10</sub>, and TSP analyzers recorded 99.9% uptime during the month of August due to one hour of equipment malfunction occurring on August 7<sup>th</sup> at 20:00.

## 2.4 BERM GRIMM

The GRIMM monitors are Industrial Ambient Monitors meant to aid Lafarge in assessing the performance of their FDCBMP-P. The AAAQO are used as Guidelines to evaluate the performance of the FDCBMP-P; however, these Industrial monitors are not Alberta Air Monitoring Directive (AMD) compliant and not required to show compliance with the AAAQO.

**Table 2-4 Berm station data summary**

Parameter	Data Completeness (%)	1-Hour Average		24-hour Average	
		Maximum Concentration	Exceedances of Guidelines	Maximum Concentration	Exceedances of Guidelines
PM <sub>2.5</sub> (µg/m <sup>3</sup> )	99.9	110.2	3*	51.8	2
PM <sub>10</sub> (µg/m <sup>3</sup> )	99.9	681.1	-	206.9	-
TSP (µg/m <sup>3</sup> )	99.9	1875.1	-	528.5	10

\* Any exceedances reported for 1-hour PM<sub>2.5</sub> are over the guideline level (AAQG) of 80 µg/m<sup>3</sup>.

#### Data Quality Notes:

- There were two exceedances of the 24-hour PM<sub>2.5</sub> Guidelines due to wildfire smoke in the airshed.
- There was three exceedances of the 1-hour PM<sub>2.5</sub> Guidelines.

- There were ten exceedances of the 24-hour TSP Guidelines.

**Calibration/Maintenance Notes:**

- The PM<sub>2.5</sub>, PM<sub>10</sub>, and TSP monitors recorded 99.9% uptime during the month of August due to one hour of equipment malfunction occurring on August 7<sup>th</sup> at 20:00.
- 

## 2.5 ENTRANCE GRIMM

The GRIMM monitors are Industrial Ambient Monitors meant to aid Lafarge in assessing the performance of their FDCBMP-P. The AAAQO are used as Guidelines to evaluate the performance of the FDCBMP-P; however, these Industrial monitors are not Alberta Air Monitoring Directive (AMD) compliant and not required to show compliance with the AAAQO.

**Calibration/Maintenance Notes:**

- The analyzer had 0% uptime for the month of August due to collection error (i.e., communication error).

# 3 LAGOON STATION

The Lagoon trailer contains NO<sub>x</sub>, SO<sub>2</sub>, TSP, PM<sub>10</sub>, and PM<sub>2.5</sub> analyzers as well as meteorological sensors, and is shown in Figure 3-1. An ambient air quality station has been at this location since 2002, providing a long-term data record for air quality in the Exshaw area.

This section provides a summary of the monitoring activities for the Lagoon ambient air quality station, including: a table of instrumentation (Table 3-1), a data summary table (Table 3-2), site visit notes, a wind rose (**Error! Reference source not found.**) and tables and graphs illustrating the monitoring results for August 2023.

All of the monitors comply with Alberta Environment and Parks Air Monitoring Directive (2016).

## 3.1 OPERATIONAL SUMMARY

A summary of the station operation for the month is provided in Table 3-1.

**Table 3-1 Instrumentation List at the Lagoon Station**

Parameter Measured	Equipment Description	Notes
<b>PM<sub>2.5</sub> Concentrations</b>	MetOne BAM-1020 FRM Continuous Particulate Monitor	The PM <sub>2.5</sub> monitor was calibrated on August 21 <sup>st</sup> . The monitor had 100% uptime for the month of August.
<b>PM<sub>10</sub> Concentrations</b>	MetOne BAM-1020 Continuous Particulate Monitor	The PM <sub>10</sub> monitor was calibrated on August 21 <sup>st</sup> . The monitor had 100% uptime for the month of August.
<b>TSP Concentrations</b>	MetOne BAM-1020 Continuous Particulate Monitor	The TSP monitor was calibrated on August 21 <sup>st</sup> . The monitor had 99.9% uptime for the month of August due to one hour of equipment malfunction occurring on August 4 <sup>th</sup> at 2:00.
<b>Oxides of Nitrogen</b>	TEI 42C	The NO <sub>x</sub> monitor was calibrated on August 4 <sup>th</sup> . The monitor had 100% uptime for the month of August.
<b>Sulphur Dioxide</b>	Teledyne API 102A	The SO <sub>2</sub> monitor was calibrated on August 4 <sup>th</sup> . The monitor had 100% uptime for the month of August.
<b>Precipitation</b>	MetOne 130 Rain/Snow Gauge	The monitor had 100% uptime for the month of August.
<b>Wind Speed</b>	MetOne Wind Sensor	The monitor had 100% uptime for the month of August.
<b>Wind Direction</b>		



<b>Ambient Temperature</b>	MetOne Ambient Temperature Sensor	The monitor had 100% uptime for the month of August.
----------------------------	-----------------------------------	--



**Figure 3-1** Inlets on the top of WSP’s Lagoon monitor

## 3.2 MONITORING RESULTS AND TRENDS

Table 3-2 summarizes the hourly and daily concentrations recorded in August 2023. Figure 3-2 graphically illustrates the time series for hourly concentrations as well as wind speed and direction, while Figure 3-8 shows daily average concentrations recorded during August 2023 for the pollutants listed in Table 3-2. Additionally, Figure 3-3 to Figure 3-7 show the histograms of the hourly concentrations of NO<sub>2</sub>, SO<sub>2</sub>, PM<sub>2.5</sub>, PM<sub>10</sub>, and TSP measured at the Lagoon station.

There was 2 days exceeding the 24-hour TSP (100 µg/m<sup>3</sup>) AAAQO. There were 2 exceedances of the 24-hour PM<sub>2.5</sub> (29 µg/m<sup>3</sup>) AAAQO. Further, there were 0 exceedance of the 1-hour PM<sub>2.5</sub> AAQ (80 µg/m<sup>3</sup>). As discussed in Section 1.2, the Bow Valley airshed was impacted from regional wildfire activity in August. The PM<sub>2.5</sub> exceedances were primarily attributable to wildfire activity and smoke in the airshed from fires in BC and Alberta.

Historically in August, the average number of 24-hour TSP AAAQO exceedances and 24-hour PM<sub>2.5</sub> AAAQO exceedances are 2 and 3, respectively. The maximum number of 24-hour TSP and PM<sub>2.5</sub> AAAQO exceedances recorded in August were 8 days and 17 days in 2018.

At the Lagoon station strong wind gusting that typically occurs in the area contributes to increased particulate levels that may arise from multiple sources including the Lafarge Plant, Exshaw Creek, dry sections of the Bow River, highway and rail traffic moving past the station and fugitive emissions from open areas.

**Table 3-2 Summary of August 2023 data at Lagoon**

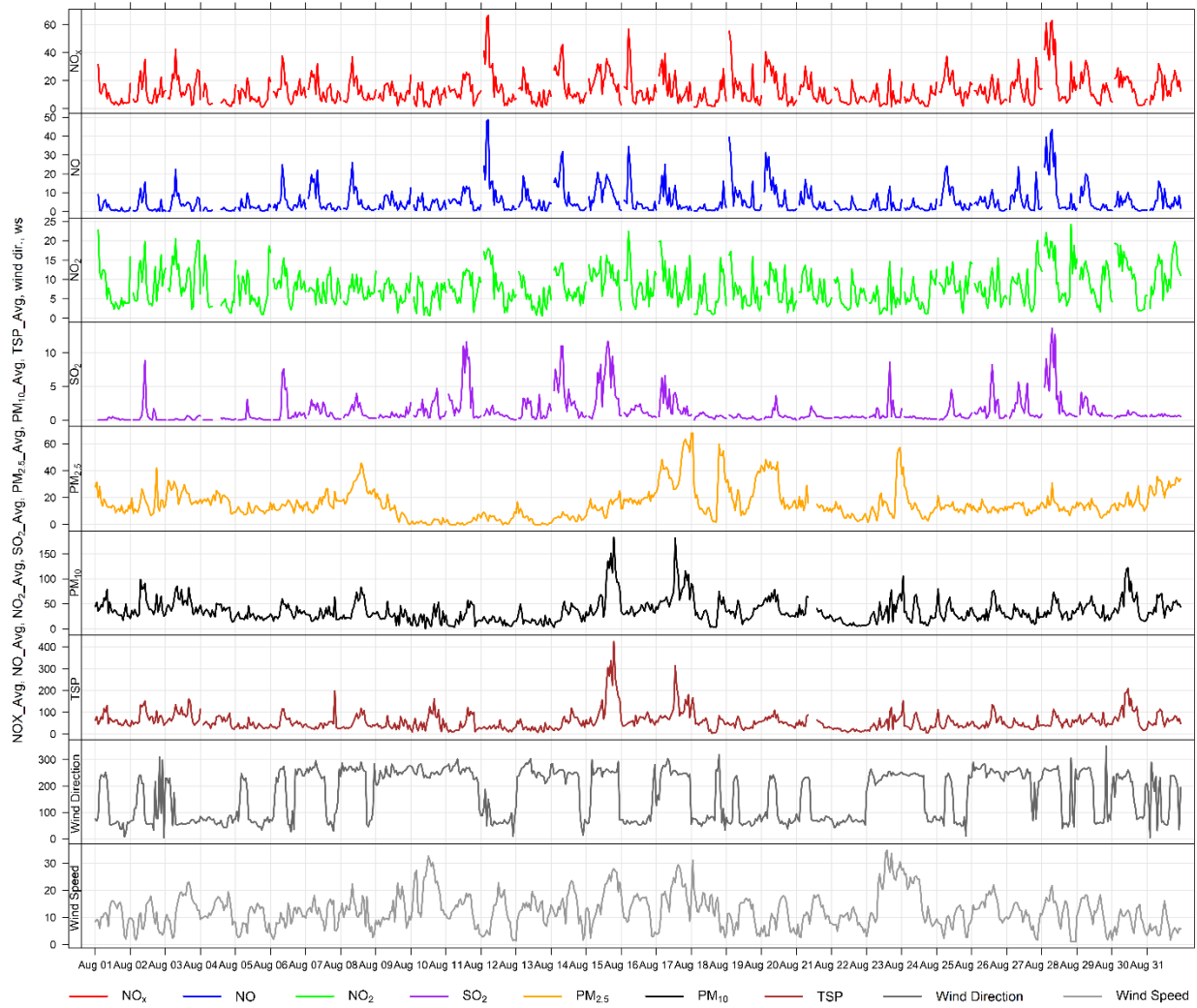
Parameter	Guideline / Objectives		Station	Exceedances		Monthly		1-hour					24-hour		Operational Time (Percent)
	1-hr	24-hr		1-hr	24-hr	Minimum	Average	Maximum Concentration/ Meteorological Variable	Day	Hour	Wind Speed (km/hr)	Wind Direction (degrees)	Maximum Concentration/ Meteorological Variable	Day	
<b>NO<sub>2</sub> (ppb)</b>	159	-	Lagoon	0	-	0.6	8.0	24.2	28	21	1.0	306.3	12.4	28	100.0
<b>SO<sub>2</sub> (ppb)</b>	172	48	Lagoon	0	0	0.0	1.3	13.6	28	8	21.6	260.5	4.7	15	100.0
<b>PM<sub>2.5</sub> (µg/m<sup>3</sup>)</b>	80	29	Lagoon	0	2	0.0	15.3	68.0	18	2	31.0	77.5	41.0	17	100.0
<b>PM<sub>10</sub> (µg/m<sup>3</sup>)</b>	-	-	Lagoon	-	-	0.0	35.4	183.2	15	20	27.9	252.2	75.3	17	100.0
<b>TSP (µg/m<sup>3</sup>)</b>	-	100	Lagoon	-	2	4.1	57.4	424.0	15	20	27.9	252.2	151.6	15	99.9
<b>Temperature (°C)</b>	-	-	Lagoon	-	-	2.6	17.0	31.7	14	17	19.8	250.8	24.0	17	100.0
<b>Wind Speed (km/hr)/Direction (degrees)</b>	-	-	Lagoon	-	-	1.0	12.4	34.7/W	23	15	34.7	236.8	20.9/WSW	23	100.0
<b>Precipitation (mm)</b>	-	-	Lagoon	-	-	0.0	0.1	11.0 <sup>1</sup>	7	20	16.2	29.1	38.0 <sup>2</sup>		100.0

<sup>1</sup> Maximum Daily Total Accumulation of Precipitation (mm) - freezing temperatures can impact the precipitation totals in winter months

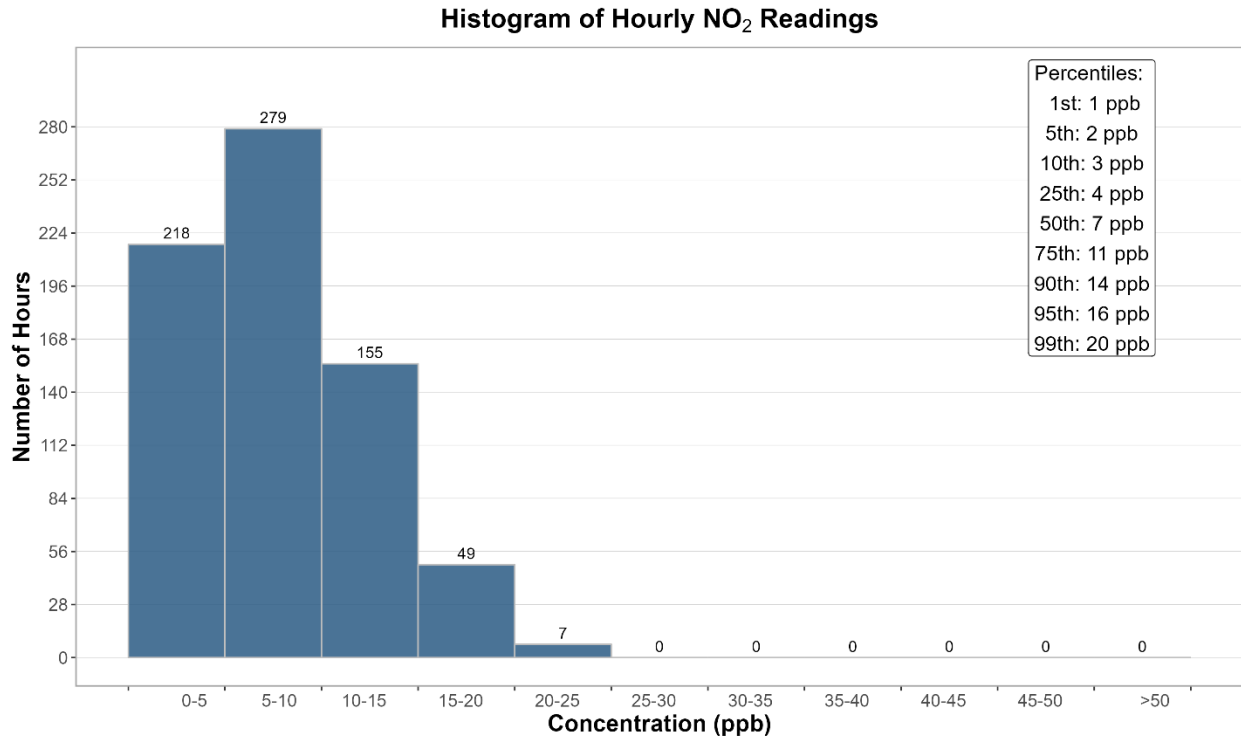
<sup>2</sup> Monthly Total Accumulation of Precipitation (mm) - freezing temperatures can impact the precipitation totals in winter months

**Table 3-3 Days exceeding the TSP AAAQO or PM<sub>2.5</sub> AAAQO at the Lagoon Station**

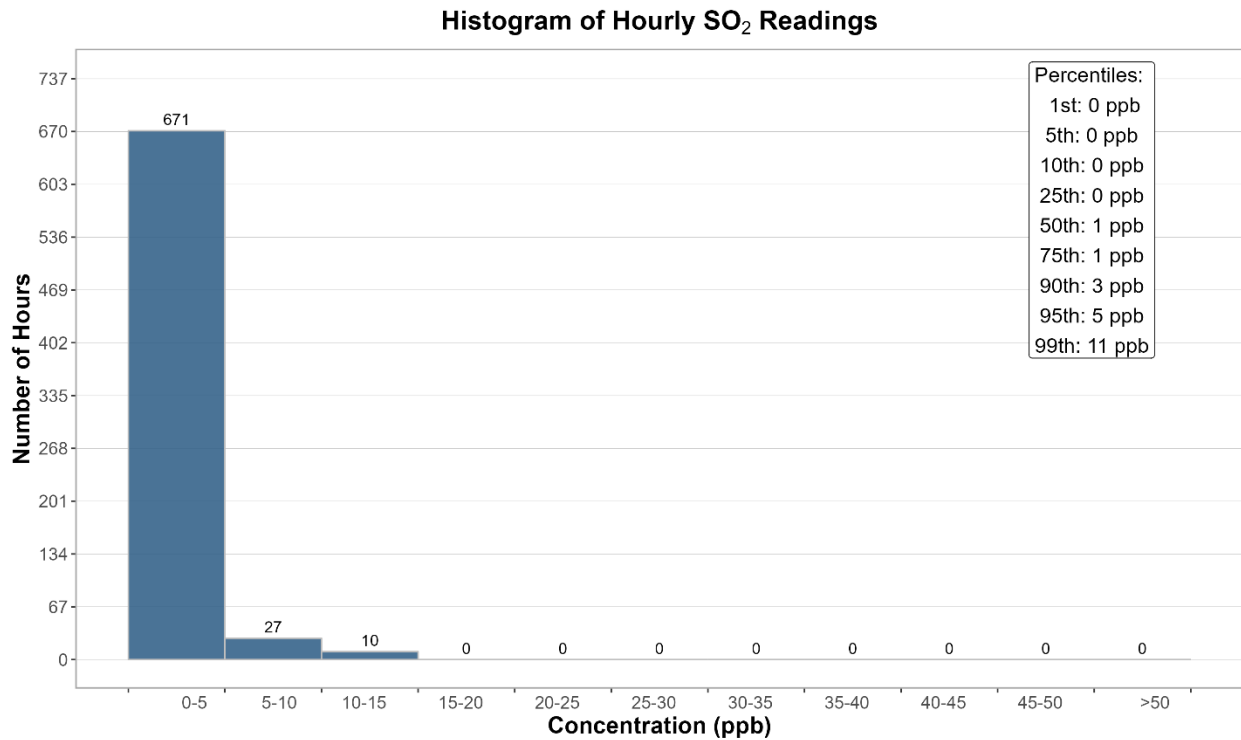
Date	TSP (ug/m <sup>3</sup> )	PM <sub>2.5</sub> (ug/m <sup>3</sup> )	Average Wind Direction (degrees)	Average Wind Speed (km/hr)	Average RH (%)	Root Cause (Provided by Lafarge)
<b>Lagoon</b>						
2023-08-15	151.6	-	260.6	17.6	39.4	
2023-08-17	110.7	41.0	254.1	17.8	35.1	Regional wildfire activity
2023-08-20	-	29.6	70.3	9.2	65.4	Regional wildfire activity
<b>Total # of Exceedances</b>	<b>2</b>	<b>2</b>				
<b>Maximum # of Exceedances (August)</b>	<b>8 (2018)</b>	<b>17 (2018)</b>				
<b>Average # of Exceedances (August)</b>	<b>2</b>	<b>3</b>				
<b>Minimum # of Exceedances (August)</b>	<b>0 (2012, 2013, 2014, 2016, 2019, 2020, 2022)</b>	<b>0 (2011, 2012, 2013, 2014, 2016, 2019, 2020, 2022)</b>				



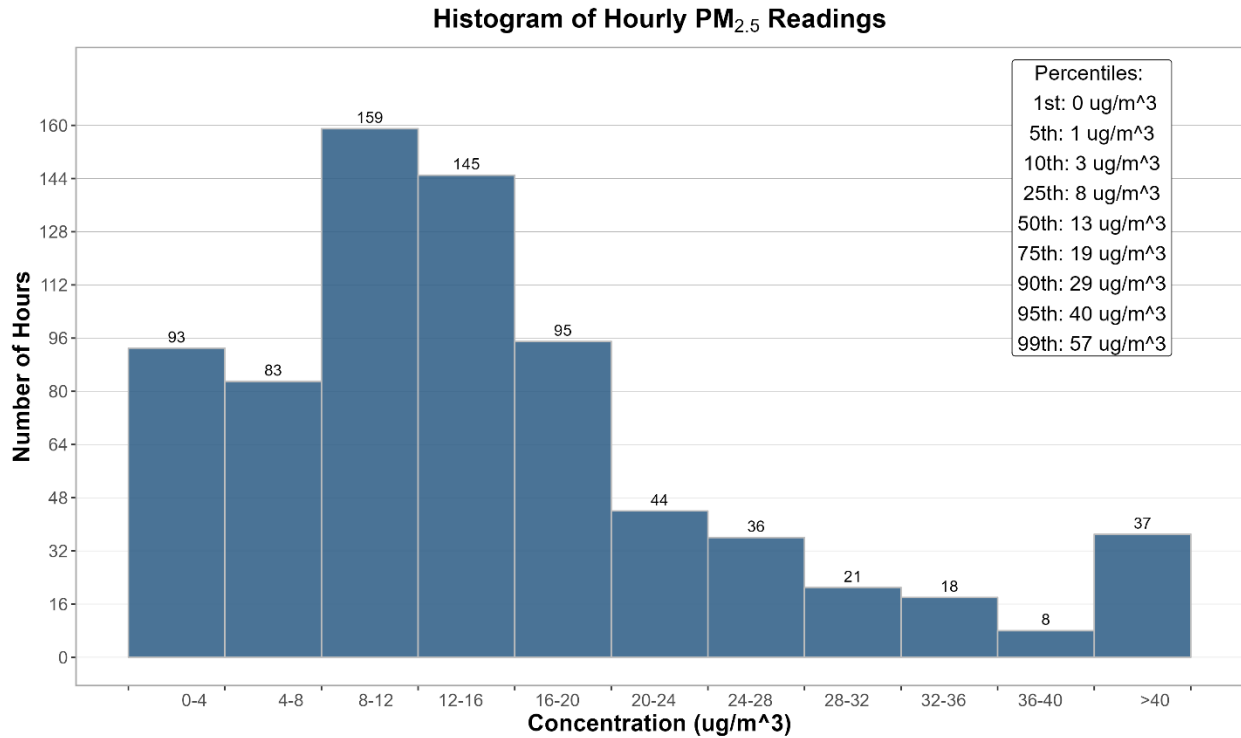
**Figure 3-2 1-hour concentrations of NO<sub>x</sub>, SO<sub>2</sub>, particulate matter, wind direction and wind speed at the Lagoon station**



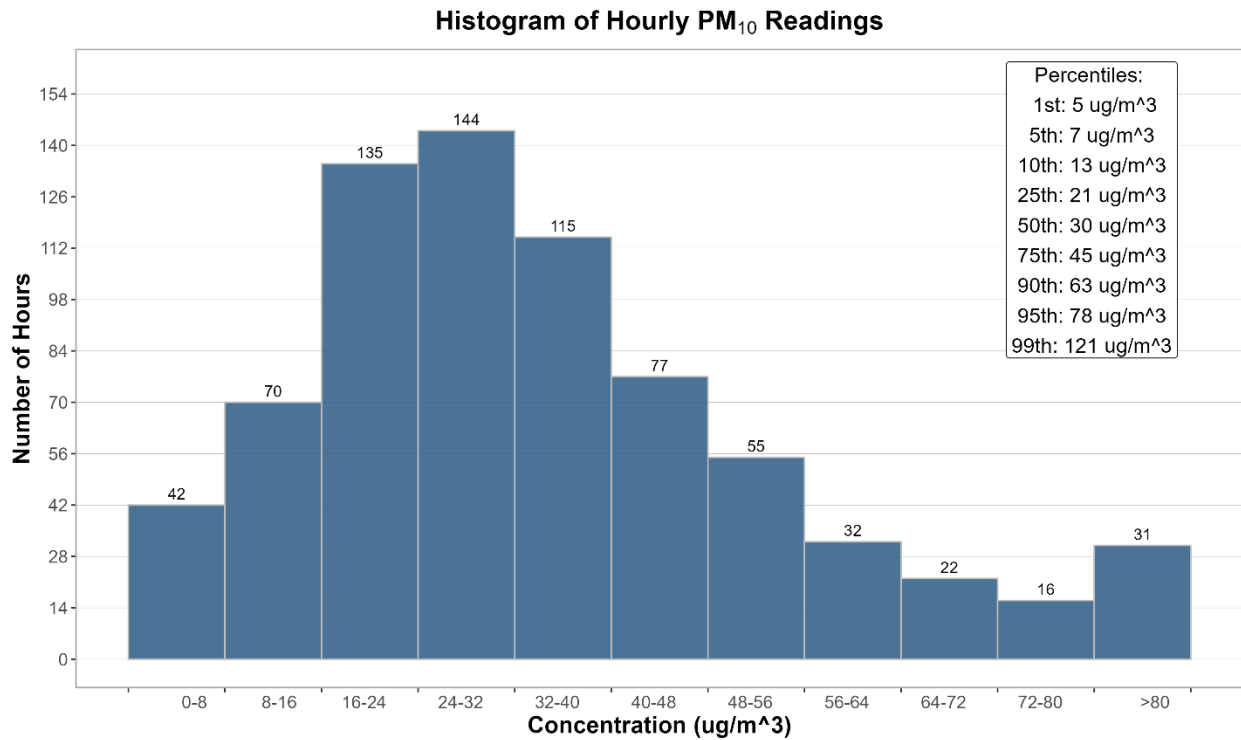
**Figure 3-3** Histogram of hourly NO<sub>2</sub> concentrations at the Lagoon station



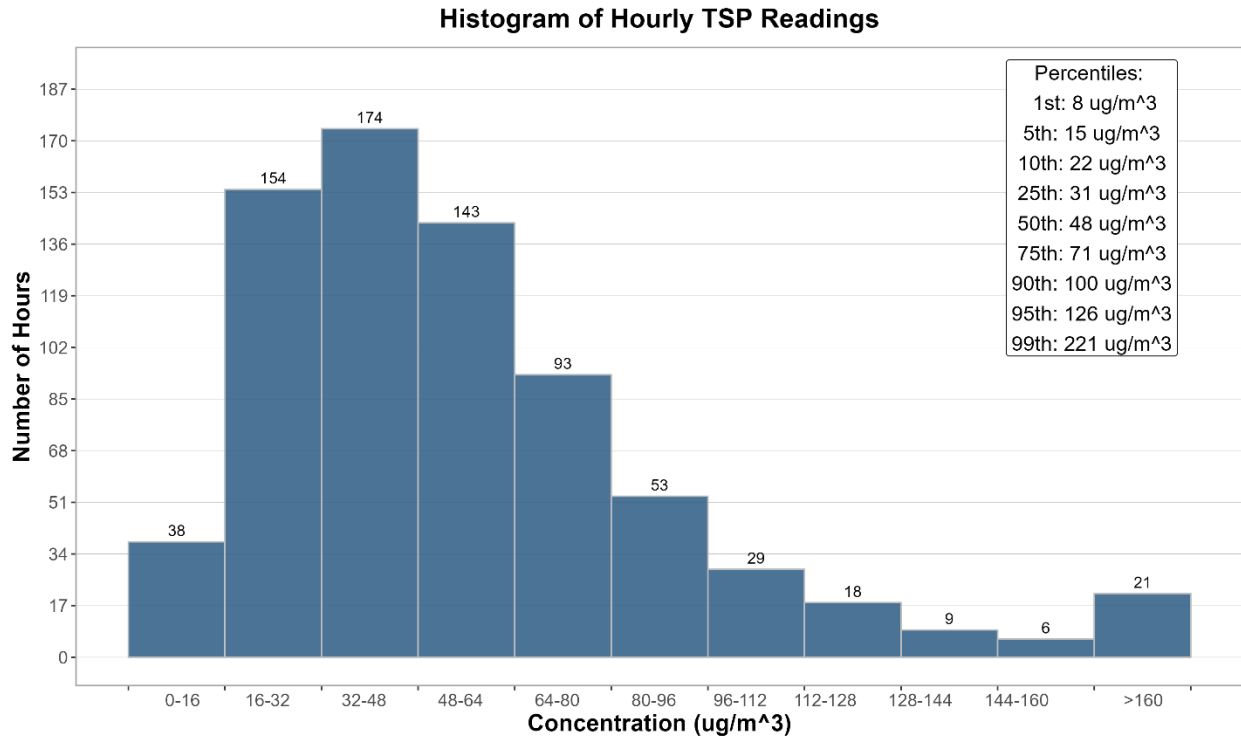
**Figure 3-4** Histogram of hourly SO<sub>2</sub> concentrations at the Lagoon station



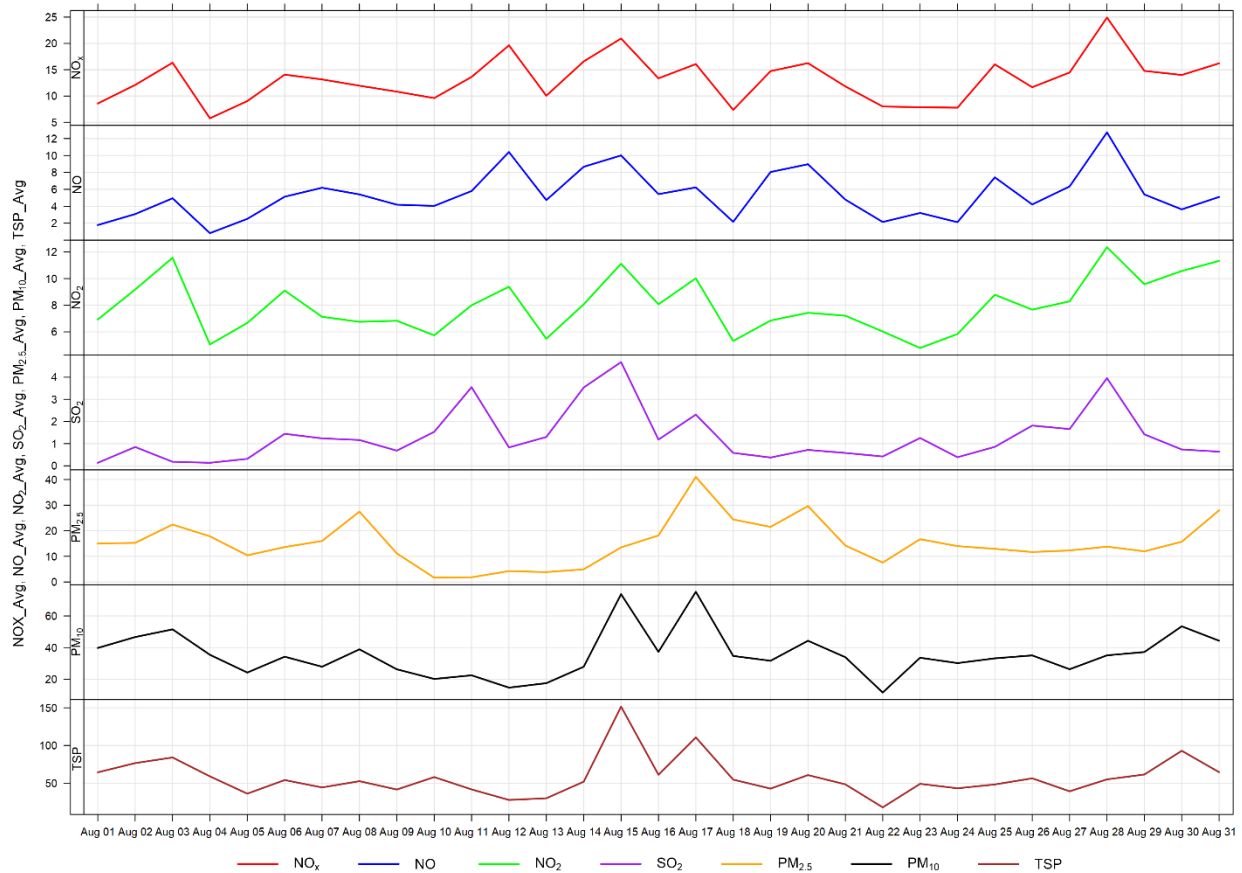
**Figure 3-5** Histogram of hourly PM<sub>2.5</sub> concentrations at the Lagoon station



**Figure 3-6** Histogram of hourly PM<sub>10</sub> concentrations at the Lagoon station



**Figure 3-7 Histogram of hourly TSP concentrations at the Lagoon station**



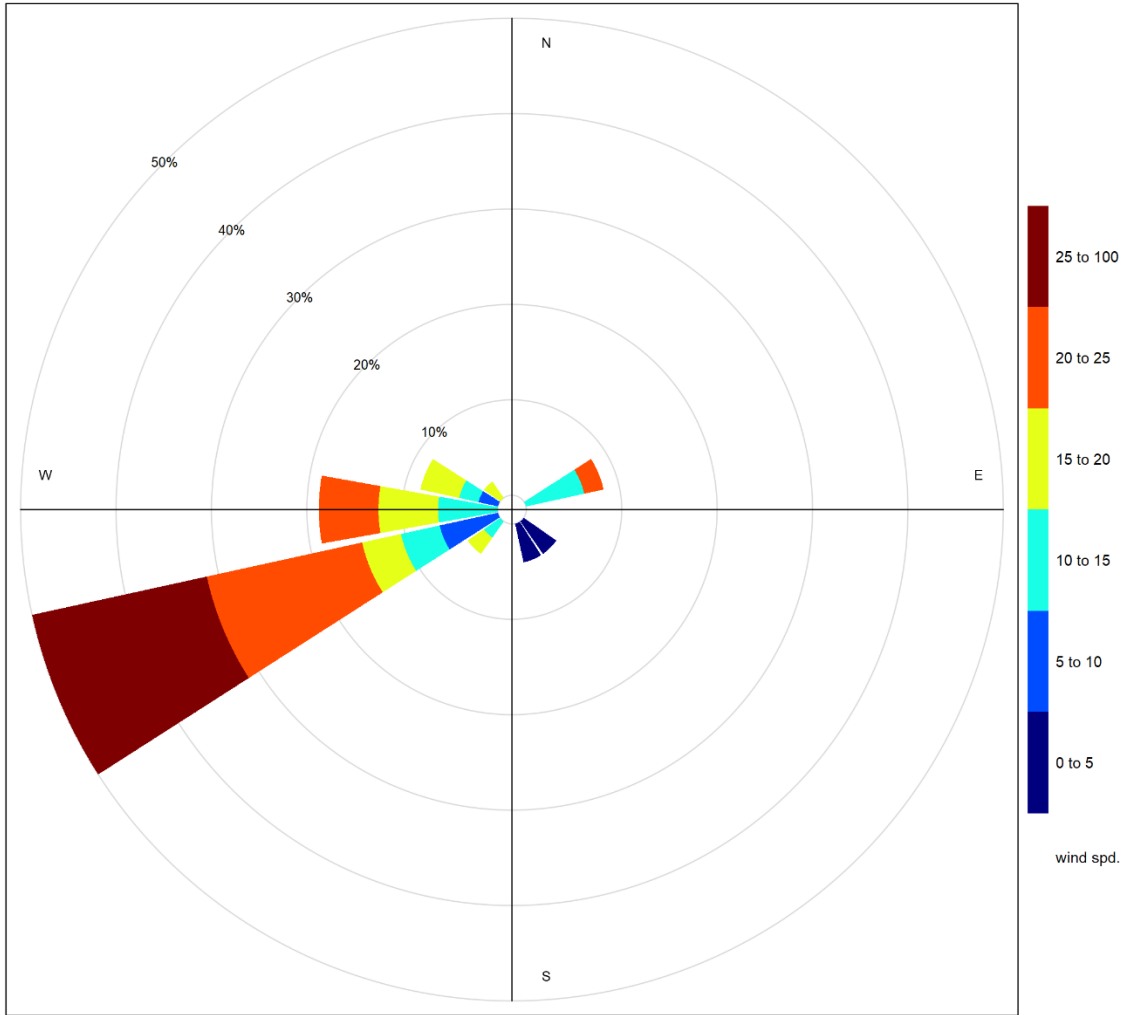
**Figure 3-8 24-hour concentrations of NO<sub>x</sub>, SO<sub>2</sub>, and particulate matter at the Lagoon monitor**

Figure 3-9 shows the wind rose for the 2 days of TSP exceedance in August. The wind rose shows that the winds predominately came from the west-southwest. Figure 3-10 shows the wind rose for the 2 days of PM<sub>2.5</sub> exceedances. The variation in wind conditions producing exceedances shows that, this month, the PM<sub>2.5</sub> exceedances were driven by both windblown fugitive and other sources.

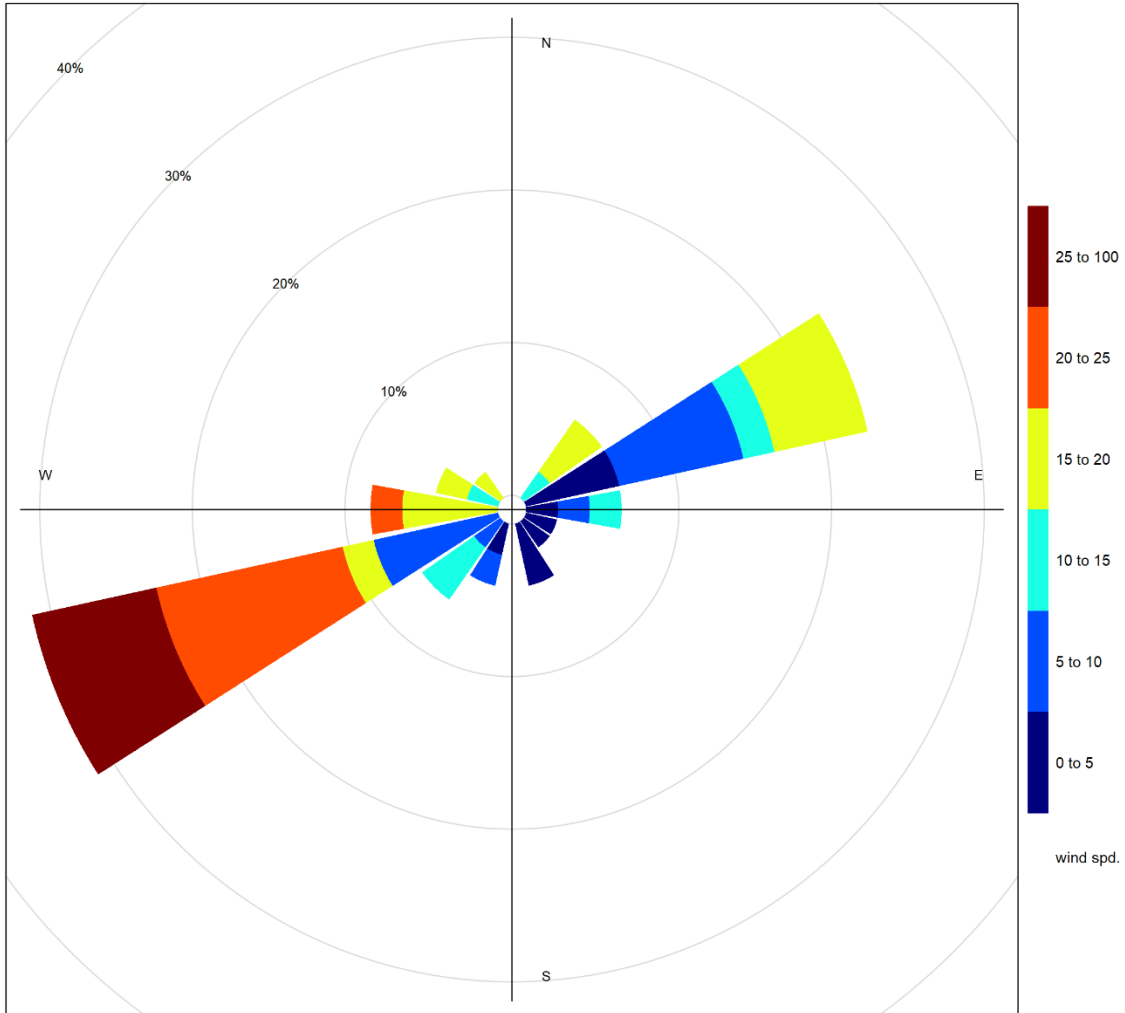
Figure 3-11 through Figure 3-13 show the variation in concentrations over various time averaging periods for PM, SO<sub>2</sub> and NO<sub>x</sub>. The particulate matter plot in Figure 3-11 typically shows that PM<sub>10</sub> and TSP concentrations have a diurnal pattern associated with Lafarge operations, daytime emissions from traffic and other airshed activities. The diurnal patterns also typically follow the diurnal pattern of higher wind speeds during the daytime hours.

Figure 3-12 shows the variation of SO<sub>2</sub> over various time periods. SO<sub>2</sub> concentrations patterns are dependent on the timing of the highest SO<sub>2</sub> concentrations recorded in the month because in general SO<sub>2</sub> concentrations are very low. Figure 3-13 shows the variation of NO<sub>x</sub>, NO and NO<sub>2</sub>, with the peak of all three pollutants occurring in the early morning. This may be indicative of a peak in traffic.

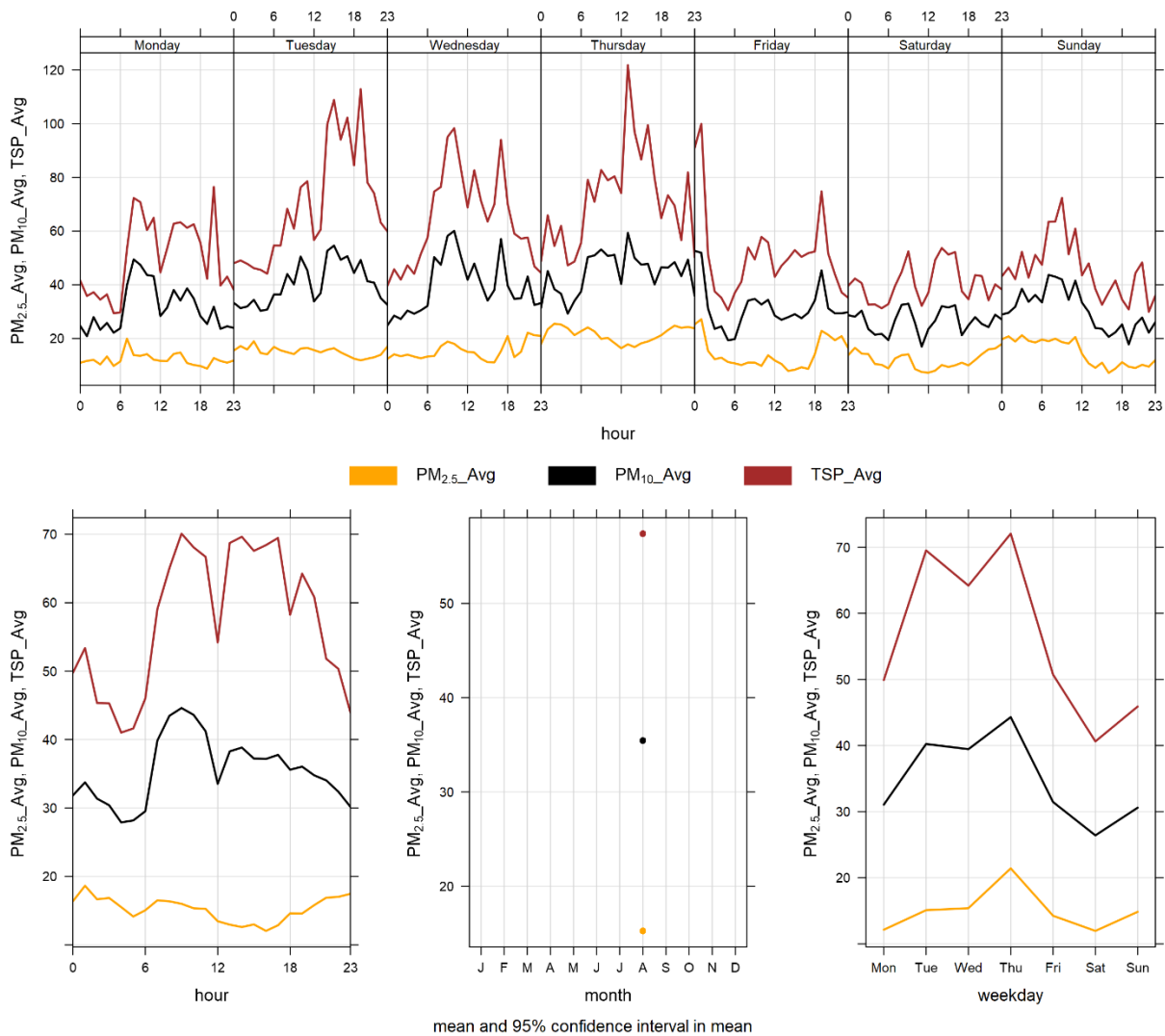




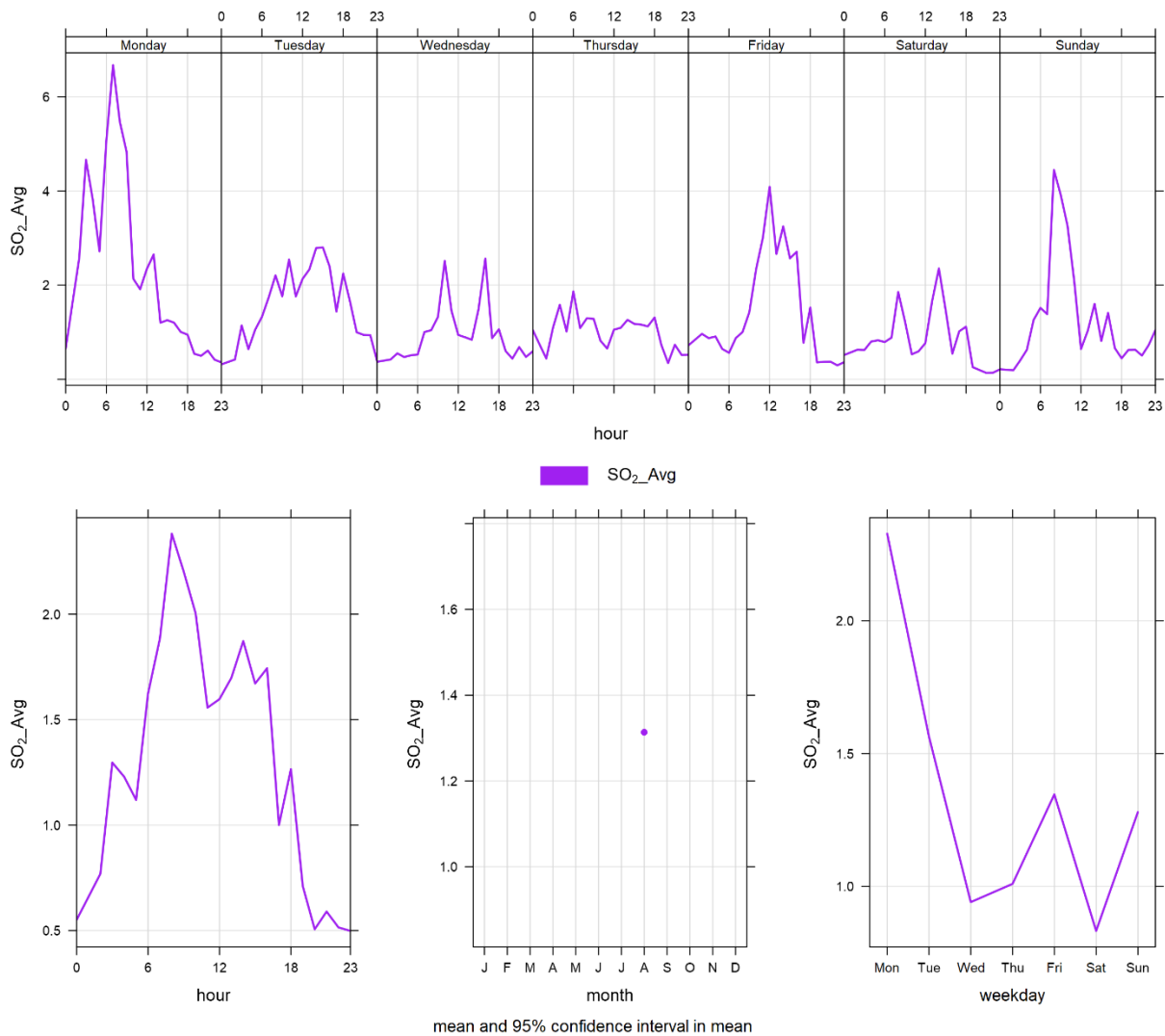
**Figure 3-9 Wind rose for TSP exceedance days recorded at the Lagoon Station**



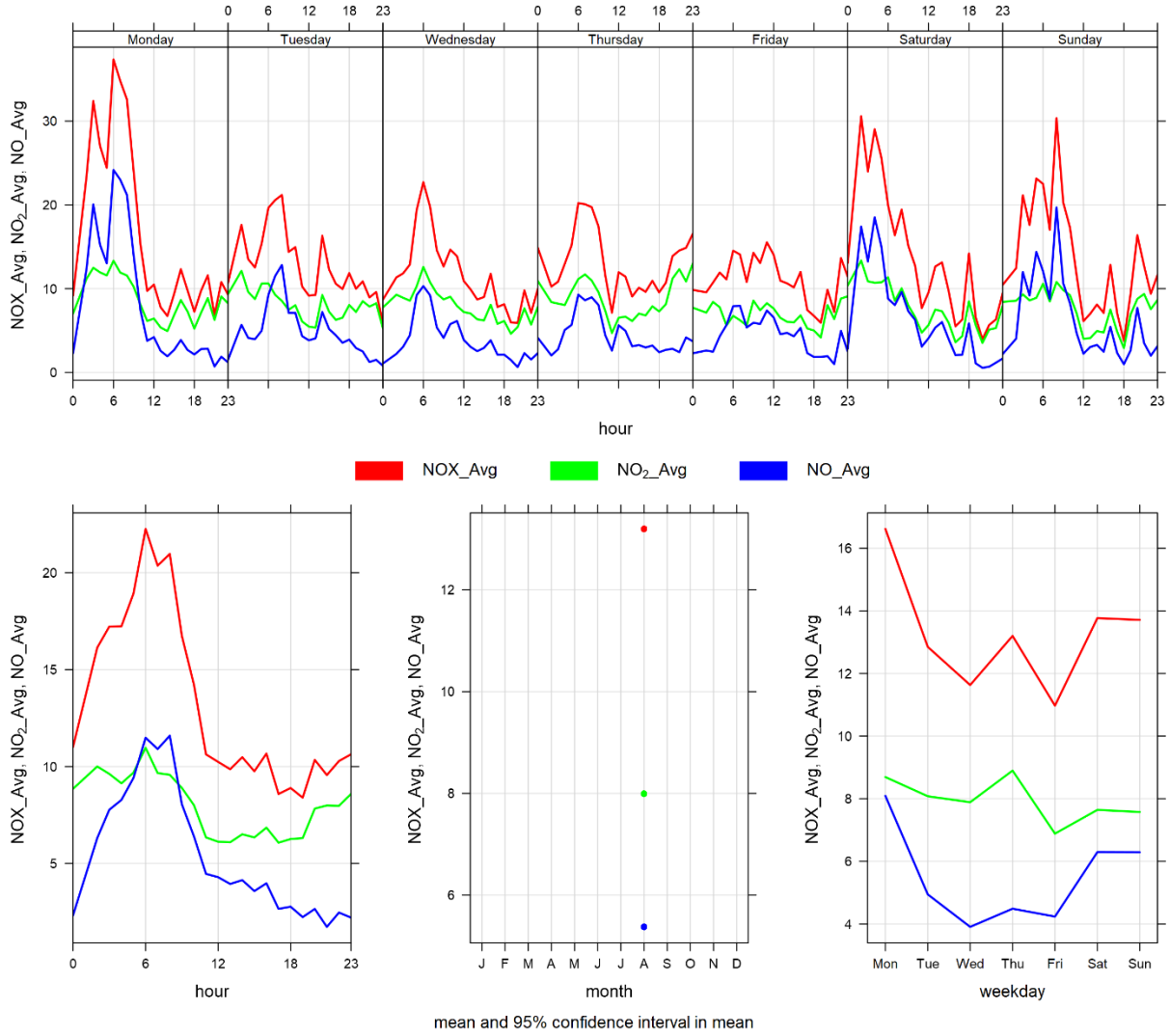
**Figure 3-10 Wind rose for PM<sub>2.5</sub> exceedance days recorded at the Lagoon Station**



**Figure 3-11 Lagoon monitor particulate matter time variation**



**Figure 3-12 Lagoon monitor SO<sub>2</sub> time variation**



**Figure 3-13 Lagoon monitor NO<sub>x</sub> time variation**

# 4 WINDRIDGE STATION

The Windridge station contains TSP, PM<sub>10</sub>, and PM<sub>2.5</sub> analyzers only. This section provides a summary of the monitoring activities for the Windridge ambient air quality station, including: a table of instrumentation (Table 4-1), a data summary table (Table 4-2), a table of recorded exceedances (Table 4-3), site visit notes, and graphs illustrating the monitoring results for August 2023.

All of the monitors comply with Alberta Environment and Parks Air Monitoring Directive (2016).

## 4.1 OPERATIONAL SUMMARY

A summary of the station operation for the month is provided in Table 4-1.

**Table 4-1 Instrumentation List at the Windridge monitoring location**

Parameter Measured	Equipment Description	Notes
<b>PM<sub>2.5</sub> Concentrations</b>	MetOne BAM-1020 FRM Continuous Particulate Monitor	The PM <sub>2.5</sub> monitor was calibrated on August 21 <sup>st</sup> . The monitor recorded 99.6% uptime for the month of August due to three hours of equipment malfunction occurring on August 1 <sup>st</sup> at 1:00, August 7 <sup>th</sup> at 20:00, and August 22 <sup>nd</sup> at 1:00.
<b>PM<sub>10</sub> Concentrations</b>	MetOne BAM-1020 Continuous Particulate Monitor	The PM <sub>2.5</sub> monitor was calibrated on August 21 <sup>st</sup> . The monitor recorded 99.6% uptime for the month of August due to three hours of equipment malfunction occurring on August 1 <sup>st</sup> at 1:00, August 7 <sup>th</sup> at 20:00, and August 22 <sup>nd</sup> at 1:00.
<b>TSP Concentrations</b>	MetOne BAM-1020 Continuous Particulate Monitor	The TSP monitor was calibrated on August 21 <sup>st</sup> . The monitor recorded 99.6% uptime for the month of August due to three hours of equipment malfunction occurring on August 1 <sup>st</sup> at 1:00, August 7 <sup>th</sup> at 20:00, and August 22 <sup>nd</sup> at 1:00.

## 4.2 MONITORING RESULTS AND TRENDS

Table 4-2 summarizes the hourly and daily concentrations recorded in August 2023, and **Error! Reference source not found.** summarizes the recorded exceedances. Figure 4-1 illustrates the time series for hourly PM, Figure 4-2 to Figure 4-4 illustrates the histograms for hourly PM, Figure 4-5 illustrates the time series for daily PM, **Error! Reference source not found.** displays the wind rose for the 24-hour TSP and while Figure 4-7 displays the wind rose for the 24-hour PM<sub>2.5</sub> exceedance days, and Figure 4-8 illustrates the time series for hourly PM over different time periods.

There were 1 exceedance of the 24-hour PM<sub>2.5</sub> AAAQO, 1 exceedance of the 1-hour PM<sub>2.5</sub> AAAQG, and 5 exceedances of the 24-hour TSP AAAQO. As discussed in Section 1.2, the Bow Valley airshed was impacted from regional wildfire activity in August. The PM<sub>2.5</sub> exceedance was primarily attributable to wildfire activity and smoke in the airshed from fires in BC and Alberta.

Historically in August, the average number of 24-hour TSP AAAQO exceedances and 24-hour PM<sub>2.5</sub> AAAQO exceedances is 8 and 9, respectively. The maximum number of 24-hour TSP and PM<sub>2.5</sub> AAAQO exceedances recorded in August were 10 days and 17 days in 2018.

Due to flood mitigation construction at Exshaw creek the Windridge monitoring station was taken out of operation and removed from the site on April 8<sup>th</sup>, 2019. The flood mitigation work was completed in August 2020. The Windridge station was reinstalled for September 1<sup>st</sup>, 2020. As per the photo presented in section 1.1 the flood mitigation work has left an exposed creek bed area immediately west of the Windridge monitor that may contribute to an increase in TSP levels. Further, the strong wind gusting that occurred in August would have contributed to increased particulate levels that may have arisen from multiple sources: Lafarge Plant, Exshaw Creek, dry sections of the Bow River, and open areas.

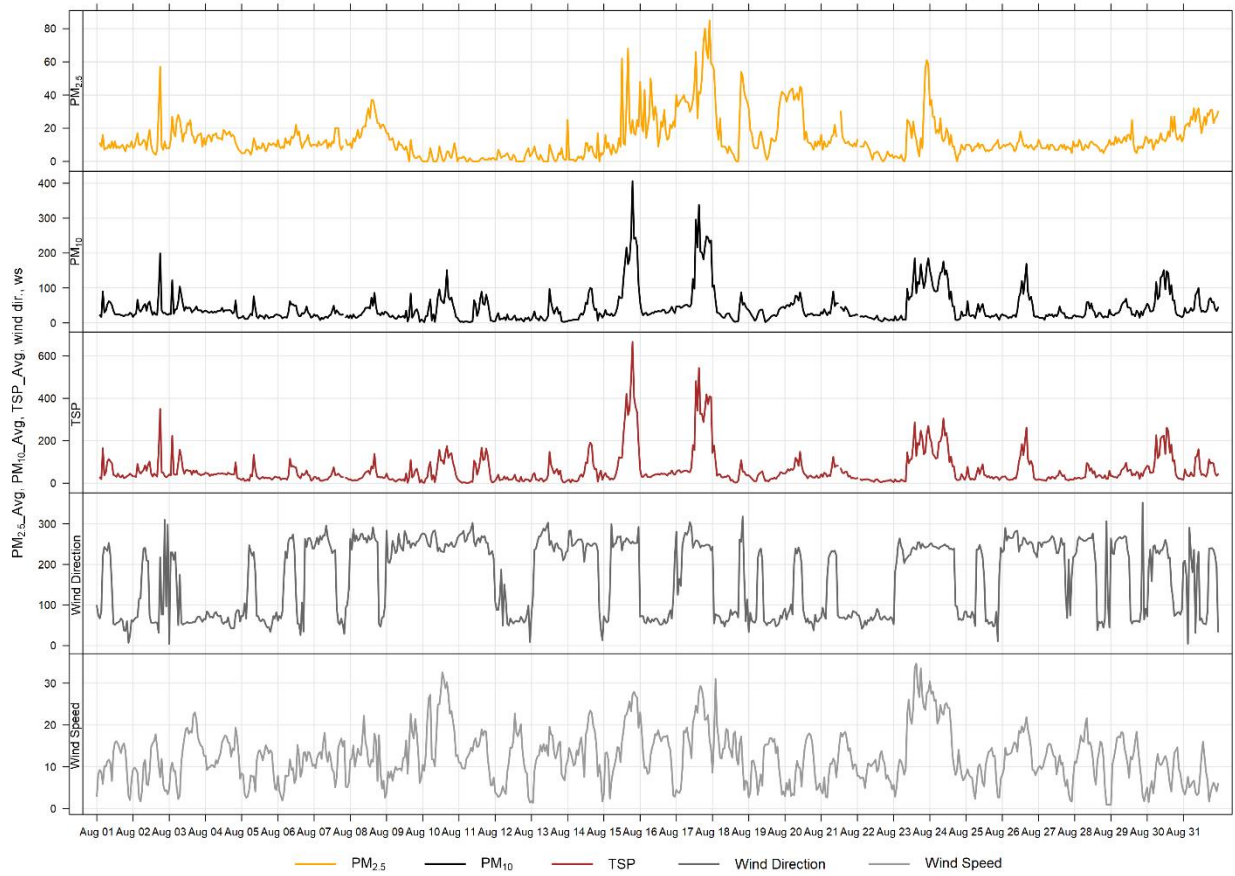
**Table 4-2 Summary of August 2023 data at the Windridge Station**

Parameter	Guideline		Station	Exceedances		Monthly		Maximum 1-hour				Maximum 24-hour		Operational Time (Percent)	
	1-hr	24-hr		1-hr	24-hr	Minimum	Average	Maximum Concentration	Day	Hour	Wind Speed (km/hr)	Wind Direction (degrees)	Maximum Concentration		Day
<b>PM<sub>2.5</sub></b> (µg/m <sup>3</sup> )	80	29	Windridge	1	1	0.0	13.7	85.0	17	22	16.4	246.9	47.7	17	99.6
<b>PM<sub>10</sub></b> (µg/m <sup>3</sup> )	-	-	Windridge	-	-	2.0	42.5	406.0	15	19	27.3	256.5	142.8	17	99.6
<b>TSP</b> (µg/m <sup>3</sup> )	-	100	Windridge	-	5	1.0	62.3	666.0	15	19	27.3	256.5	221.7	17	99.6

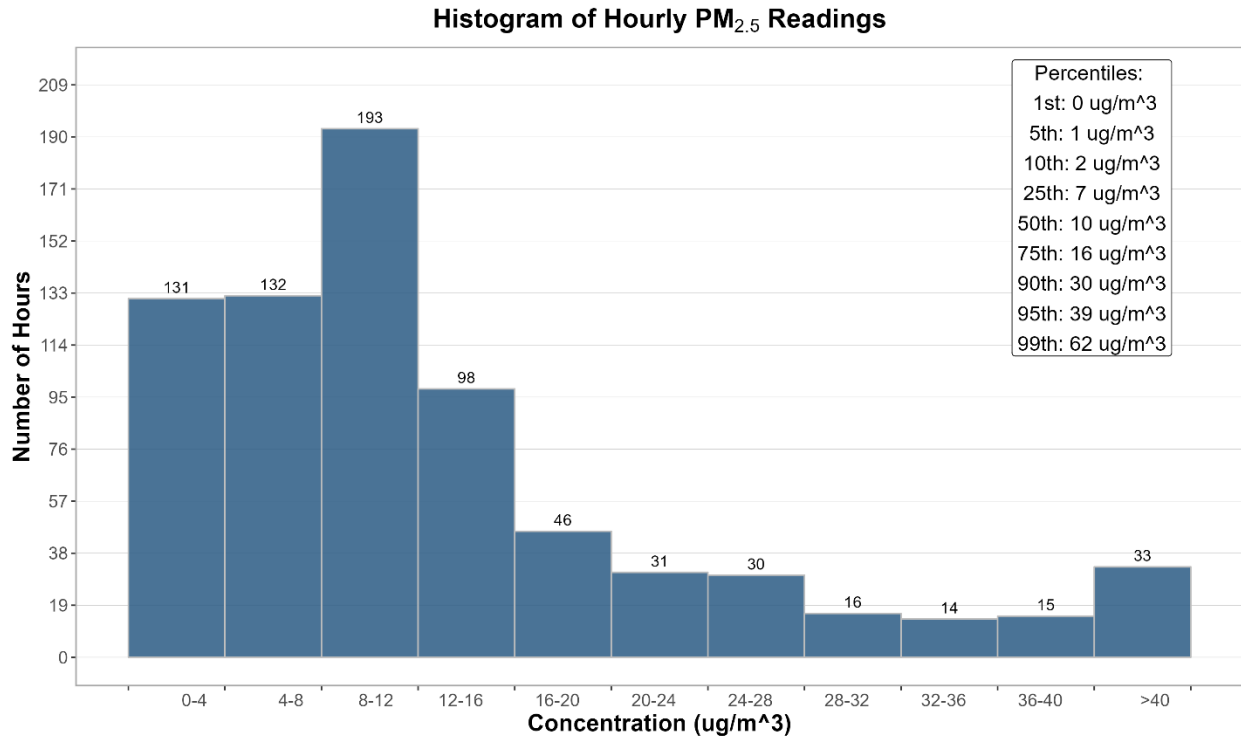


**Table 4-3 Days exceeding the TSP AAAQO or PM<sub>2.5</sub> AAAQO at the Windridge Station**

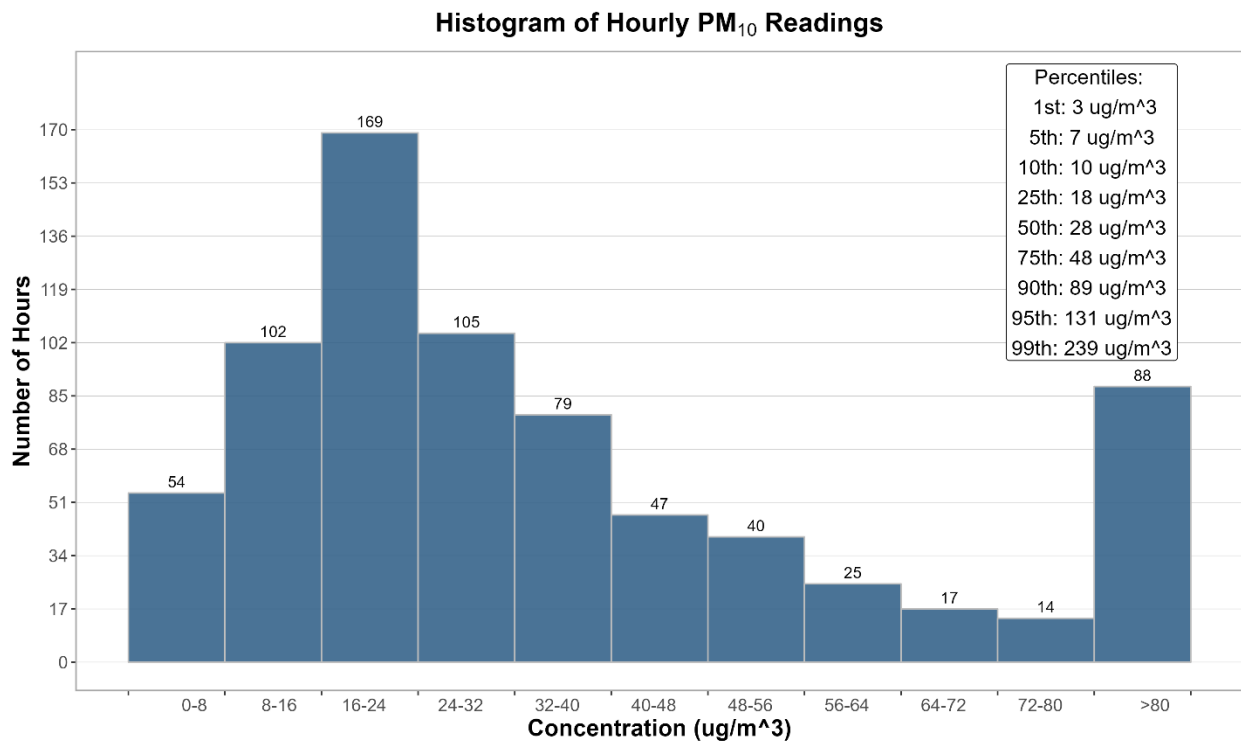
Date	TSP (ug/m <sup>3</sup> )	PM <sub>2.5</sub> (ug/m <sup>3</sup> )	Average Wind Direction (degrees)	Average Wind Speed (km/hr)	Average RH (%)	Root Cause (Provided by Lafarge)
<b>Windridge</b>						
<b>2023-08-15</b>	200.2	-	260.6	17.6	39.4	
<b>2023-08-17</b>	221.7	47.7	254.1	17.8	35.1	Regional wildfire activity
<b>2023-08-23</b>	124.3	-	239.5	20.9	55.3	High wind event
<b>2023-08-24</b>	117.8	-	240.6	18.0	48.7	
<b>2023-08-30</b>	116.2	-	199.7	8.8	58.6	
<b>Total # of Exceedances</b>	<b>5</b>	<b>1</b>				
<b>Maximum # of Exceedances (August)</b>	<b>10 (2018)</b>	<b>17 (2018)</b>				
<b>Average # of Exceedances (August)</b>	<b>8</b>	<b>9</b>				
<b>Minimum # of Exceedances (August)</b>	<b>7 (2022)</b>	<b>0 (2022)</b>				



**Figure 4-1 1-hour particulate matter concentrations recorded at the Windridge monitor**

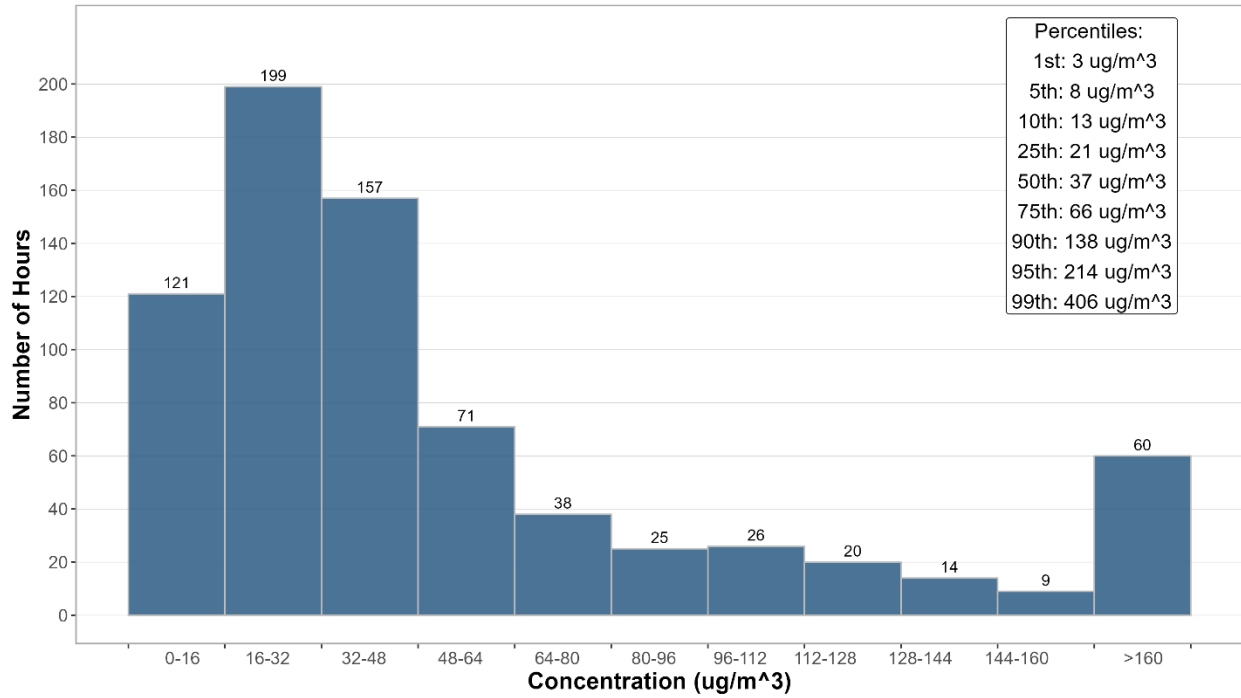


**Figure 4-2** Histogram of hourly PM<sub>2.5</sub> concentrations at the Windridge station

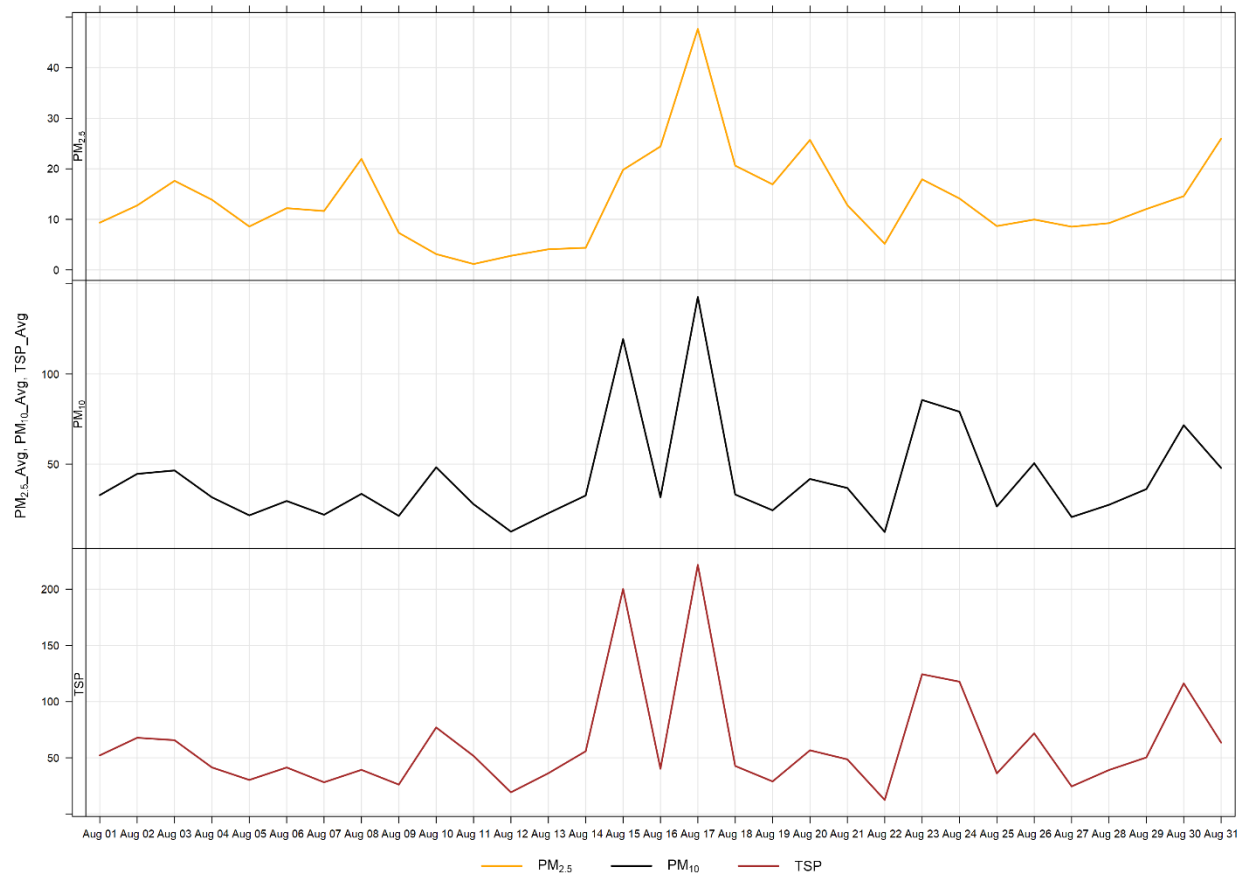


**Figure 4-3** Histogram of hourly PM<sub>10</sub> concentrations at the Windridge station

**Histogram of Hourly TSP Readings**



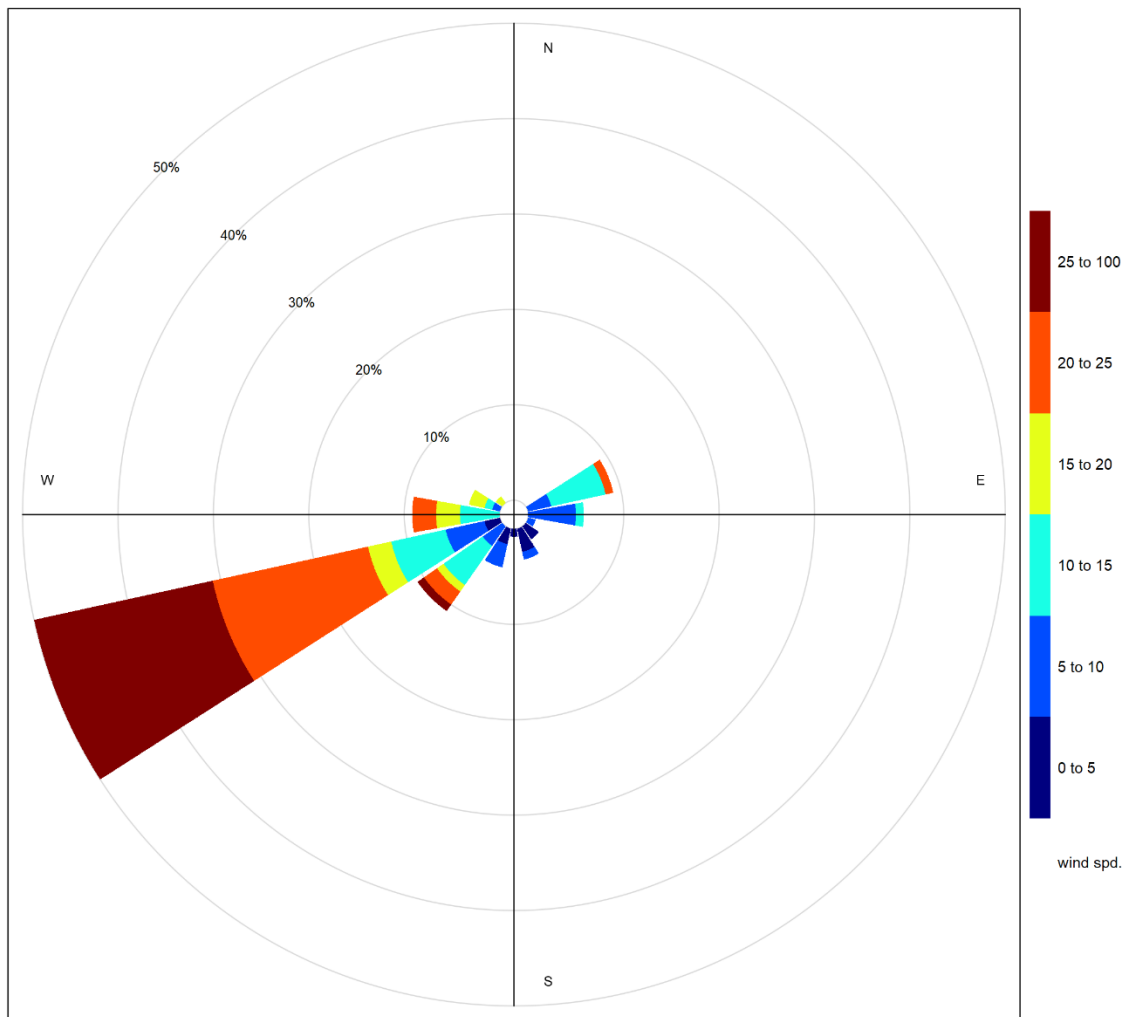
**Figure 4-4 Histogram of hourly TSP concentrations at the Windridge station**



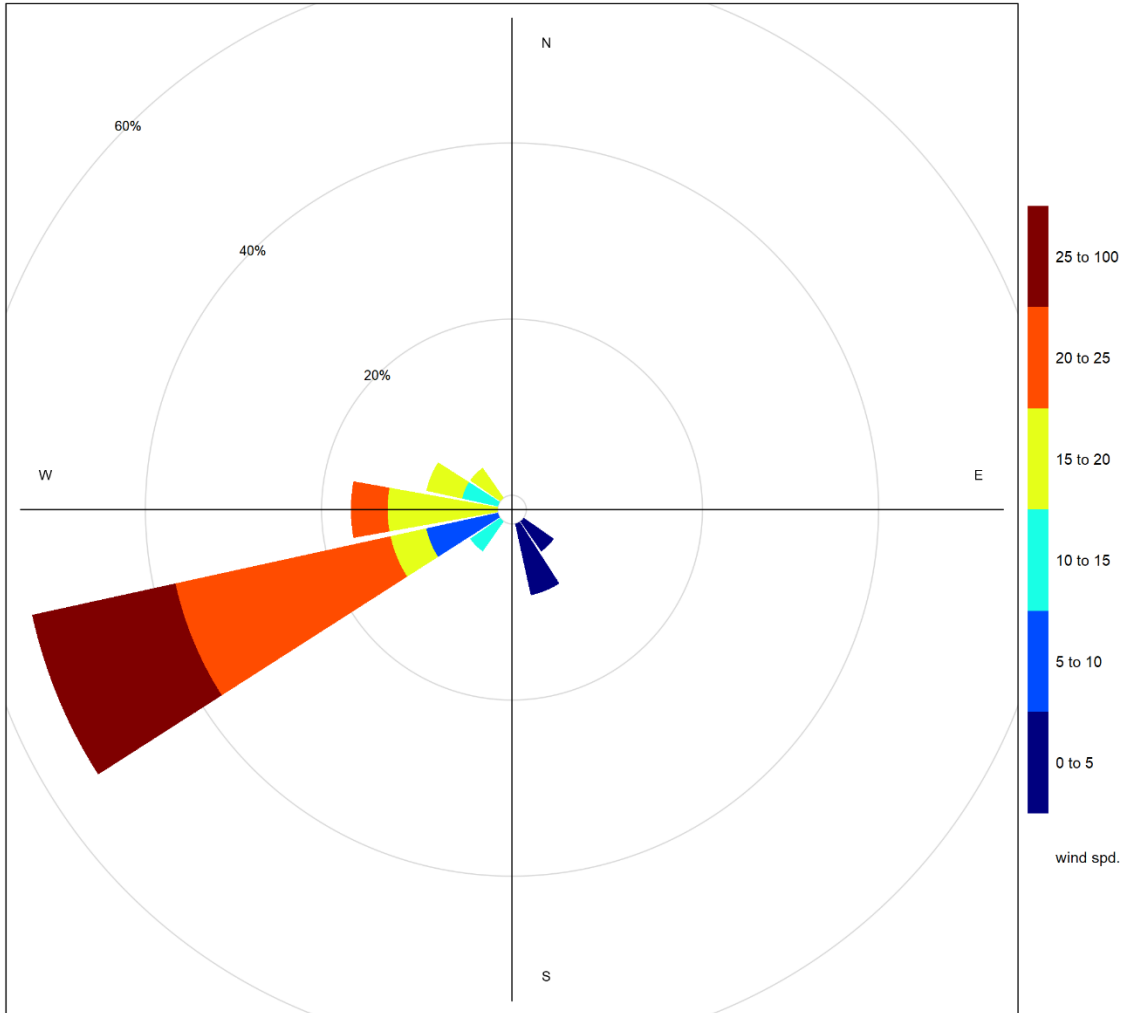
**Figure 4-5 24-hour particulate matter concentrations at the Windridge monitor**

Figure 4-6 shows the wind rose for the 5 days of TSP exceedance in August. The wind rose shows that the winds predominately came from the west-southwest, suggesting impacts from the direction of the Lafarge Facility. Figure 4-7 shows the wind rose for the 1 day of PM<sub>2.5</sub> exceedances which was influenced by wildfire smoke.

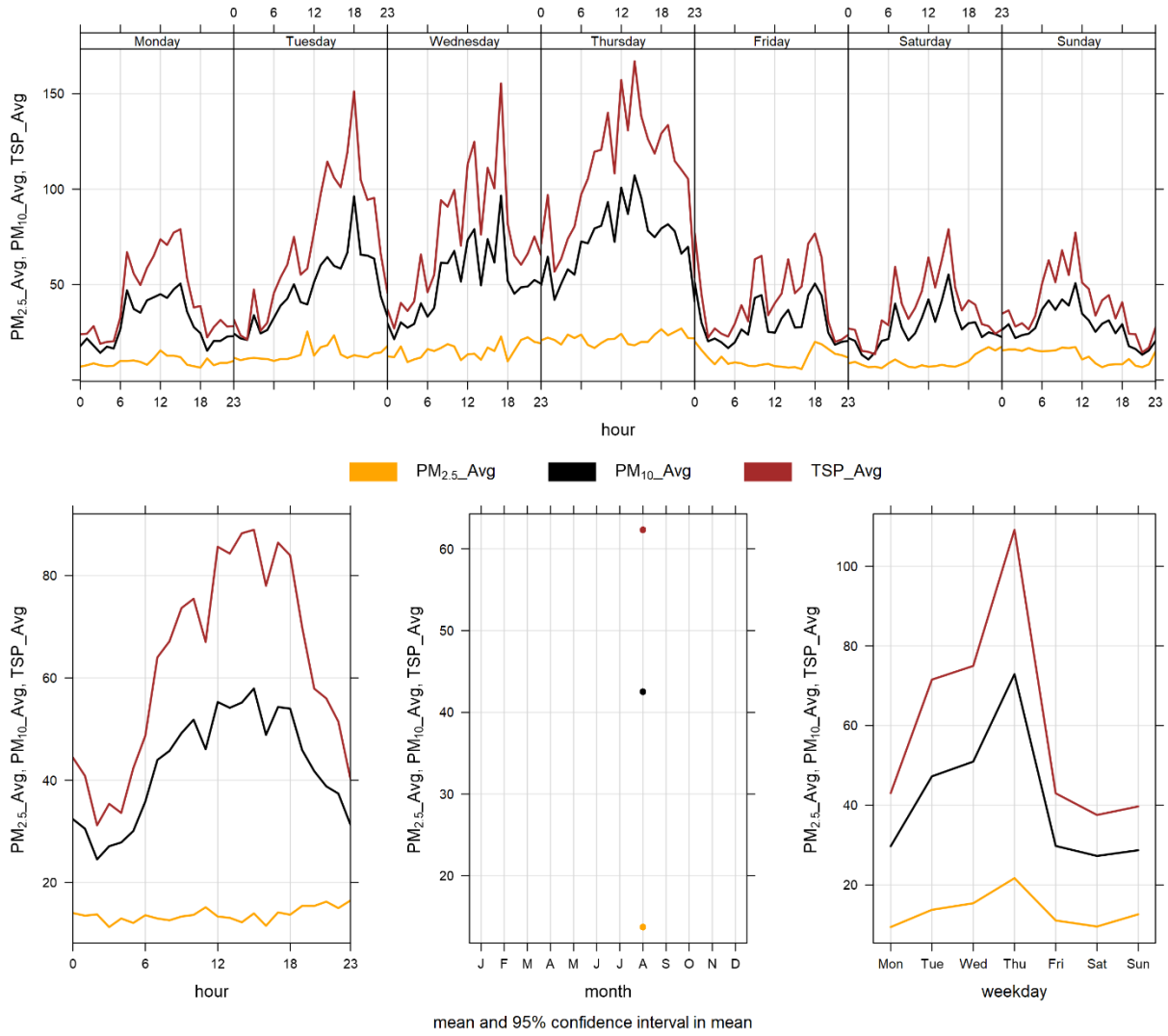
Figure 4-8 illustrates the hourly PM concentrations recorded at the Windridge monitor, averaged over different time periods. The plot across the top shows the variation of PM over the course of a week, while the bottom three plots show the changes in PM over the course of a day, month and weekday, respectively. Figure 4-8 is based on data collected during August 2023. Similar to the Lagoon station, and similar to the Lagoon station shows a more muted diurnal pattern associated with Lafarge operations, daytime emissions from traffic. The diurnal patterns also follow the diurnal pattern of higher wind speeds during the daytime hours.



**Figure 4-6 Wind rose for TSP exceedance days recorded at the Windridge Station**



**Figure 4-7 Wind rose for PM<sub>2.5</sub> exceedance days recorded at the Windridge Station**



**Figure 4-8 Windridge particulate matter time variation**



# 5 WEST INDUSTRIAL GRIMM

---

## 5.1 OPERATIONAL SUMMARY

A summary of the station operation for the month is provided in Table 5-1.

**Table 5-1 Instrumentation List at the West monitoring location**

Parameter Measured	Equipment Description	Notes
PM <sub>2.5</sub> , PM <sub>10</sub> , TSP Concentrations	GRIMM 365 Continuous Particulate Monitor	The analyzer was calibrated on August 21 <sup>st</sup> . The analyzer had 99.9% uptime during the month of August due to one hour of equipment malfunction occurring on August 7 <sup>th</sup> at 20:00.

---

## 5.2 MONITORING RESULTS AND TRENDS

The West GRIMM was moved to its current location in order to monitor “background” PM concentrations since the predominant wind pattern is from west to east in the valley. Table 5-2 summarizes the maximum 1-hour and 24-hour concentrations recorded over the course of the month. This is an industrial monitor that is not Alberta Air Monitoring Directive (AMD) compliant and is not required to show compliance with the AAAQO.

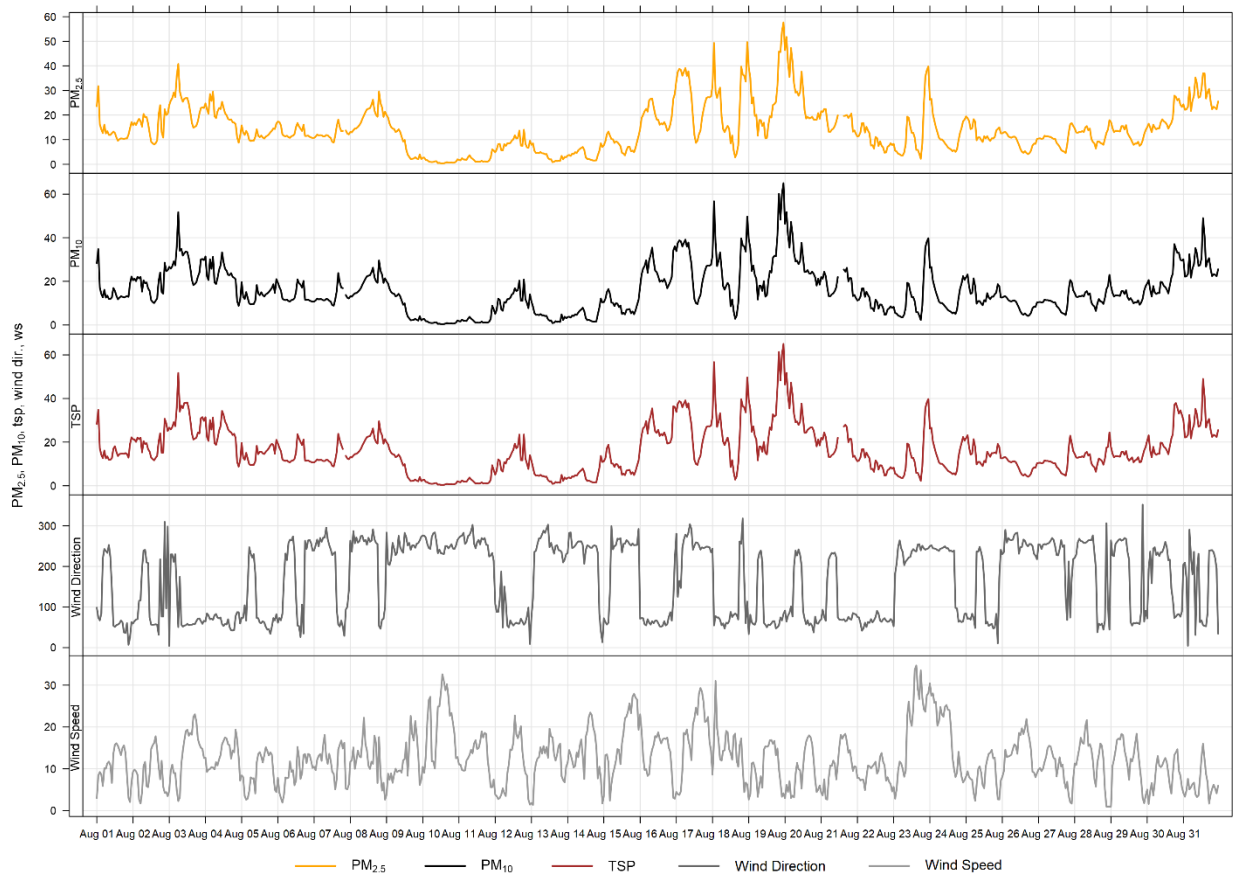
Figure 5-1 and Figure 5-2 show the hourly and daily PM<sub>2.5</sub>, PM<sub>10</sub> and TSP concentrations recorded over the month.

There were 0 exceedances of the 24-hour TSP Guideline (100 µg/m<sup>3</sup>) and 0 exceedances of the 24-hour PM<sub>2.5</sub> (29µg/m<sup>3</sup>) Guideline. Further, there were 0 hour exceeding the 1-hour PM<sub>2.5</sub> Guideline.

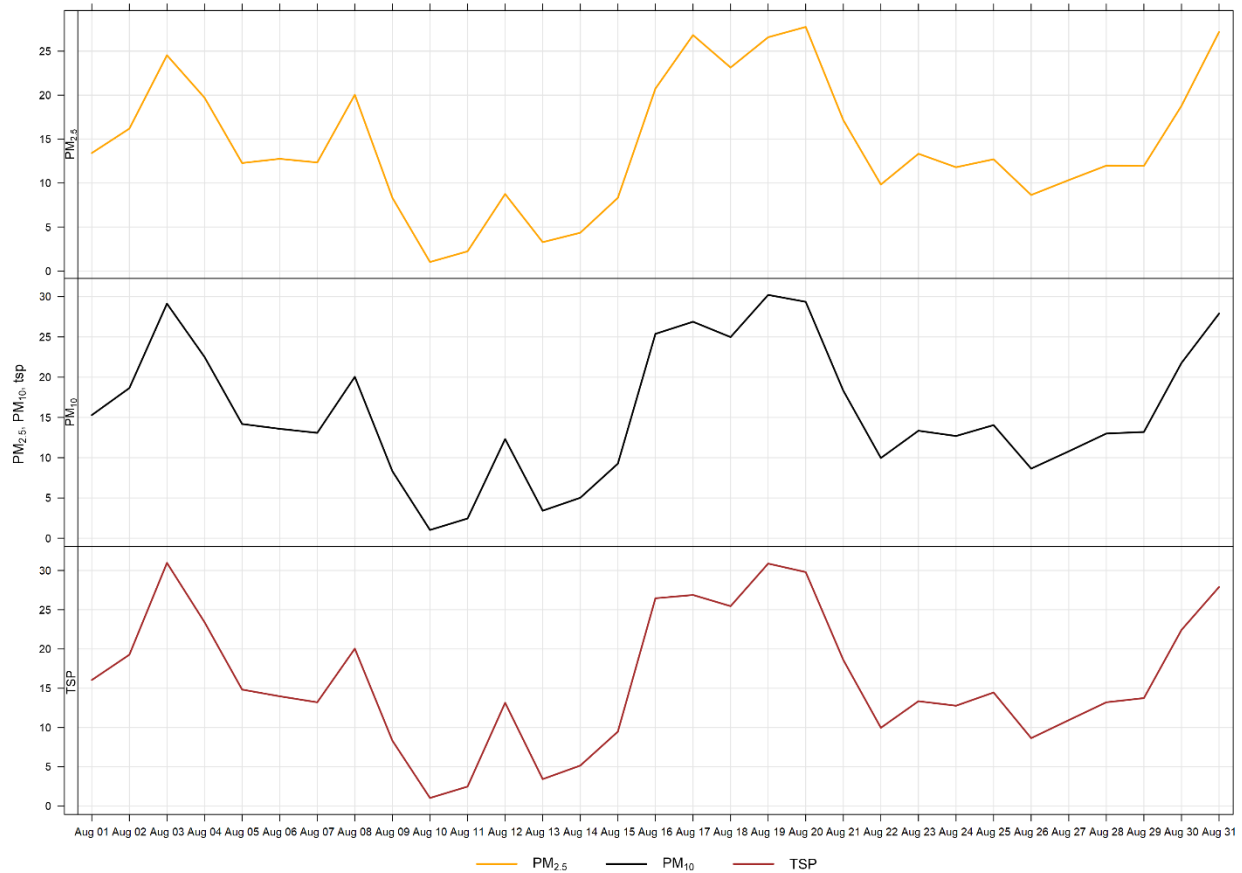
Historically during the month of August, the West monitor records an average of 0 and 2 exceedances of the 24-hour TSP and PM<sub>2.5</sub> guidelines. The maximum number of 24-hour TSP and PM<sub>2.5</sub> AAAQO exceedances recorded in August were 2 days in 2015, and 9 days in 2021 respectively.

**Table 5-2 Summary of August 2023 data at the West GRIMM**

Parameter	Guideline		Station	Exceedances		Monthly		Maximum 1-hour				Maximum 24-hour		Operational Time (Percent)	
	1-hr	24-hr		1-hr	24-hr	Minimum	Average	Maximum Concentration	Day	Hour	Wind Speed (km/hr)	Wind Direction (degrees)	Maximum Concentration		Day
<b>PM<sub>2.5</sub></b> ( $\mu\text{g}/\text{m}^3$ )	80	29	West	0	0	0.4	14.4	57.7	19	23	4.1	82.8	27.8	20	99.9
<b>PM<sub>10</sub></b> ( $\mu\text{g}/\text{m}^3$ )	-	-	West	-	-	0.4	15.8	65.0	19	23	4.1	82.8	30.2	19	99.9
<b>TSP</b> ( $\mu\text{g}/\text{m}^3$ )	-	100	West	-	0	0.4	16.1	65.0	19	23	4.1	82.8	31.0	3	99.9

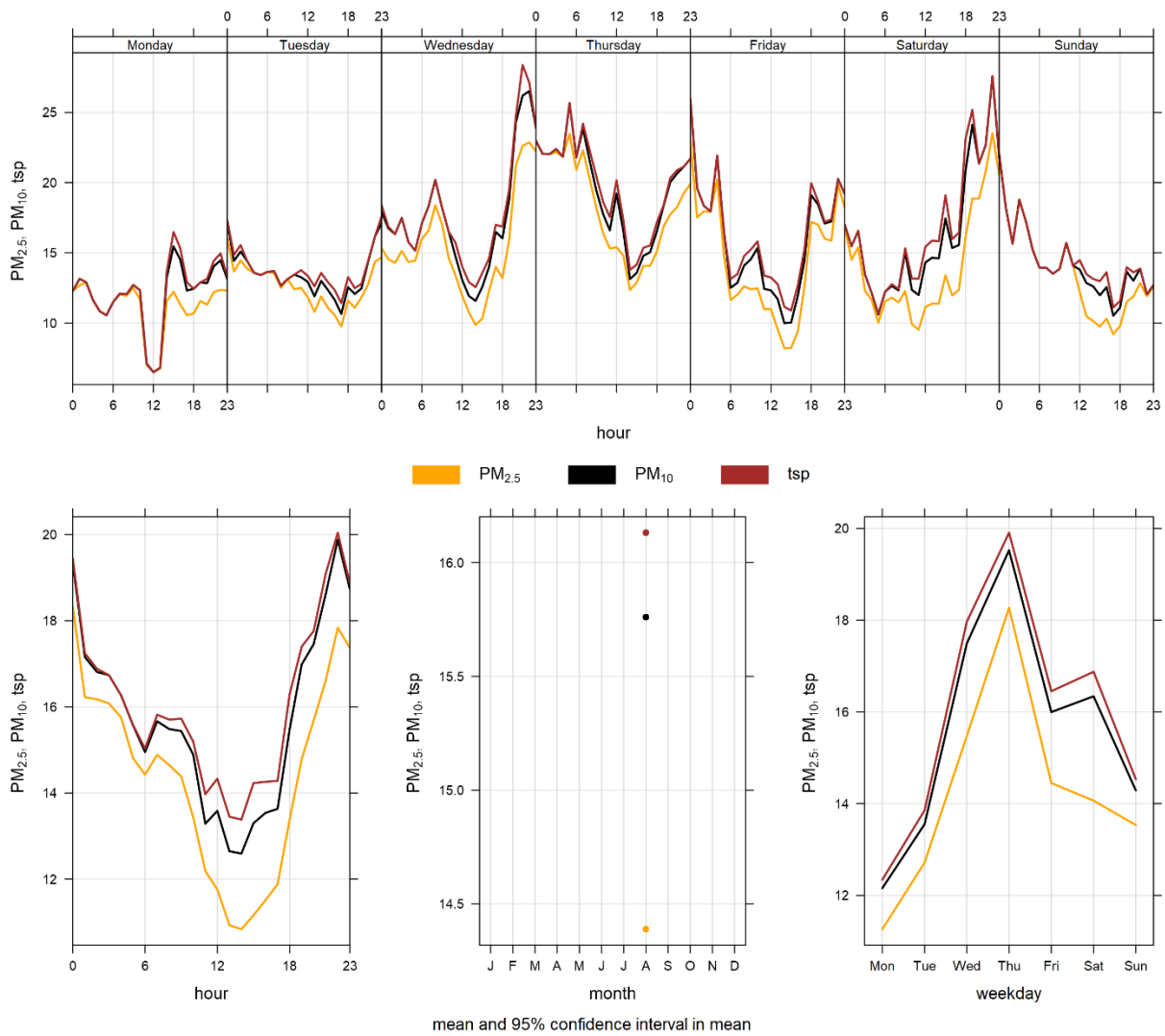


**Figure 5-1 1-hour particulate matter concentrations at the West monitor**



**Figure 5-2 24-hour particulate matter concentrations at the West monitor**

Figure 5-3 illustrates the hourly PM concentrations recorded at the West monitor, averaged over different time periods. The plot across the top shows the variation of PM over the course of a week, while the bottom three plots show the changes in PM over the course of a day, month and weekday, respectively. Figure 5-3 is based on data collected during August 2023. The diurnal pattern is not significant due to the low PM concentrations recorded in August. Historically this monitor saw daily variations in PM that were more likely a result of higher traffic volume during daylight hours than specific Lafarge operations. The West monitor was moved to its current location (Figure 1-1) on December 1<sup>st</sup>, 2021, and will continue to be evaluated to better understand influences from background sources, Lafarge Exshaw, as well as highway and rail sources.



**Figure 5-3 West monitor particulate matter time variation**

# 6 BERM INDUSTRIAL GRIMM

## 6.1 OPERATIONAL SUMMARY

A summary of the station operation for the month is provided in Table 6-1.

**Table 6-1 Instrumentation List at the Berm monitoring location**

Parameter Measured	Equipment Description	Notes
PM <sub>2.5</sub> , PM <sub>10</sub> , TSP Concentrations	GRIMM 365 Continuous Particulate Monitor	The analyzer was calibrated on August 21 <sup>st</sup> . The analyzer had 99.9% uptime during the month of August due to one hour of equipment malfunction occurring on August 7 <sup>th</sup> at 20:00.

## 6.2 MONITORING RESULTS AND TRENDS

The Berm monitor was placed at its current location as a result of the dispersion modelling conducted for the facility. Figure 6-1 and Figure 6-2 show the hourly and daily PM<sub>2.5</sub>, PM<sub>10</sub>, and TSP concentrations recorded over the month. Table 6-2 summarizes the maximum 1-hour and 24-hour PM concentrations recorded during the month, and Table 6-3 summarizes the recorded exceedances. This is an industrial monitor that is not Alberta Air Monitoring Directive (AMD) compliant and is not required to show compliance with the AAAQO.

There were 10 and 2 exceedances of the 24-hour TSP (100 µg/m<sup>3</sup>) and PM<sub>2.5</sub> (29 µg/m<sup>3</sup>) Guidelines, respectively. There were 3 hours exceeding the 1-hour PM<sub>2.5</sub> Guideline. As discussed in Section 1.2, the Bow Valley airshed was impacted from regional wildfire activity in August. The PM<sub>2.5</sub> exceedances were primarily attributable to wildfire activity and smoke in the airshed from fires in BC and Alberta.

Historically during the month of August, the Berm monitor records an average of 13 and 3 exceedances of the 24-hour TSP and PM<sub>2.5</sub> guidelines, respectively. The maximum number of TSP exceedances recorded during August occurred in 2017 where there were 18 days that exceeded the guideline. On the other hand, the maximum number of PM<sub>2.5</sub> exceedances in August was 16 days in 2018.

It should also be noted that the GRIMM monitors become more conservative in the reported PM concentrations as the size fraction increases. The PM<sub>2.5</sub> size fraction has been shown to match other regulatory approved PM<sub>2.5</sub> monitors, but the TSP concentrations recorded by the GRIMM tend to be higher than regulatory approved monitors (Levelton, 2015).

The Berm monitor is located along a ridge at the edge of the Lafarge property and is in an area where on-site trucks drive through site, which can create fugitive dust. Quarry blasting also has the potential to impact short term PM immediately following a blast. The strong wind gusting that occurred in August would have also contributed to increased particulate levels that may have arisen from multiple sources: Lafarge Plant, Exshaw Creek, dry sections of the Bow River, and open areas.

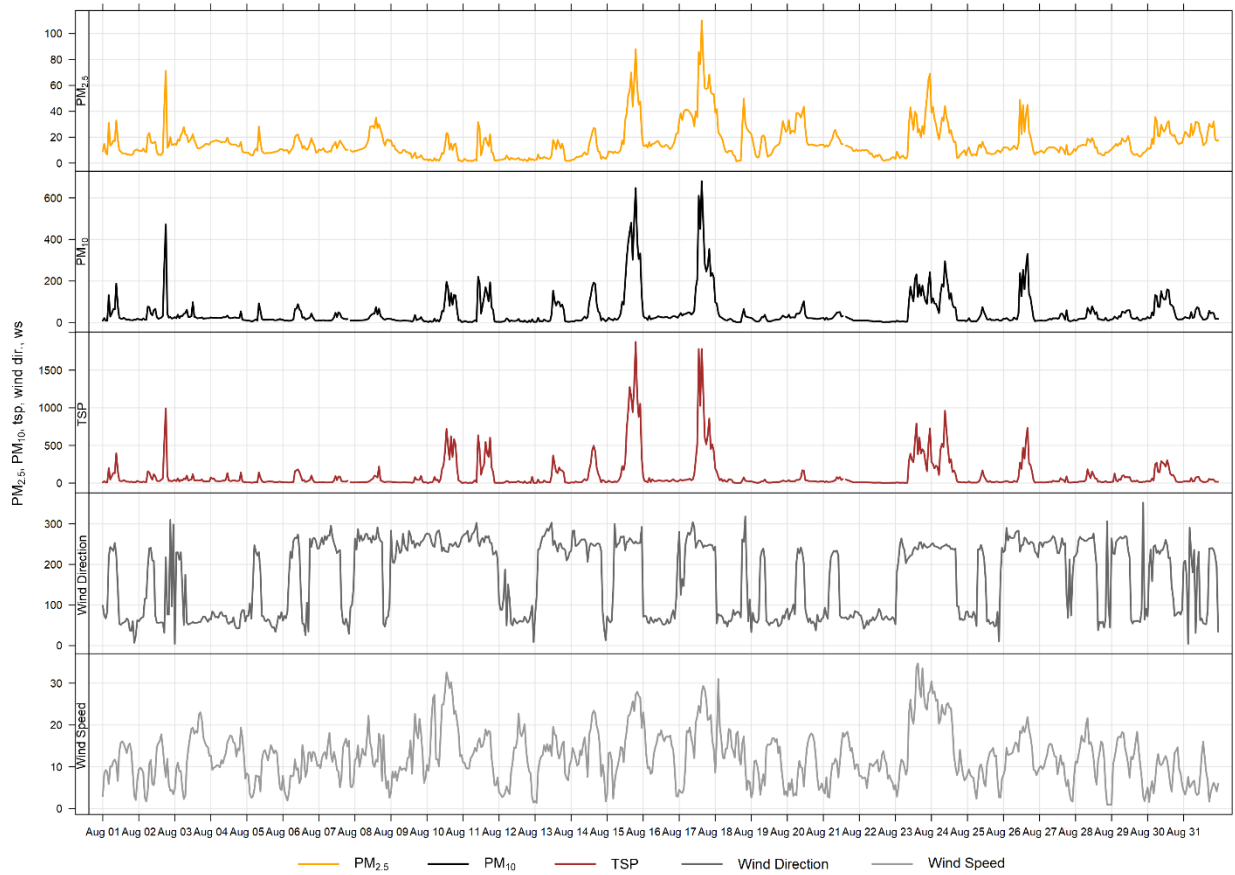
**Table 6-2 Summary of August 2023 data at the Berm GRIMM**

Parameter	Guideline		Station	Exceedances		Monthly		Maximum 1-hour					Maximum 24-hour		Operational Time (Percent)
	1-hr	24-hr		1-hr	24-hr	Minimum	Average	Maximum Concentration	Day	Hour	Wind Speed (km/hr)	Wind Direction (degrees)	Maximum Concentration	Day	
<b>PM<sub>2.5</sub></b> (µg/m <sup>3</sup> )	80	29	Berm	3	2	1.3	15.6	110.2	17	15	27.9	252.1	51.8	17	99.9
<b>PM<sub>10</sub></b> (µg/m <sup>3</sup> )	-	-	Berm	-	-	1.5	47.3	681.1	17	15	27.9	252.1	206.9	17	99.9
<b>TSP</b> (µg/m <sup>3</sup> )	-	100	Berm	-	10	1.5	100.8	1875.1	15	19	27.3	256.5	528.5	15	99.9

**Table 6-3 Days exceeding the Guideline for TSP or PM<sub>2.5</sub> at the Berm Monitor**

Date	TSP (ug/m <sup>3</sup> )	PM <sub>2.5</sub> (ug/m <sup>3</sup> )	Average Wind Direction (degrees)	Average Wind Speed (km/hr)	Average RH (%)	Root Cause (Provided by Lafarge)
<b>Berm</b>						
2023-08-02	113.0	-	64.9	8.8	52.6	Wind primarily from the east suggests influence from sources other than Lafarge
2023-08-10	207.4	-	248.5	20.7	47.2	High wind event
2023-08-11	167.0	-	262.5	12.6	43.6	
2023-08-14	105.9	-	253.3	13.8	37.5	
2023-08-15	528.5	30.9	260.6	17.6	39.4	Regional wildfire activity
2023-08-17	472.4	51.8	254.1	17.8	35.1	Regional wildfire activity
2023-08-23	285.8	-	239.5	20.9	55.3	High wind event
2023-08-24	236.9	-	240.6	18.0	48.7	
2023-08-26	147.1	-	257.5	14.5	42.3	
2023-08-30	126.9	-	199.7	8.8	58.6	
<b>Total # of Exceedances</b>	<b>10</b>	<b>2</b>				
<b>Maximum # of Exceedances (August)</b>	<b>18 (2017)</b>	<b>16 (2018)</b>				
<b>Average # of Exceedances (August)</b>	<b>13</b>	<b>3</b>				
<b>Minimum # of Exceedances (August)</b>	<b>6 (2016)</b>	<b>0 (2011, 2013, 2016, 2019, 2020, 2022)</b>				





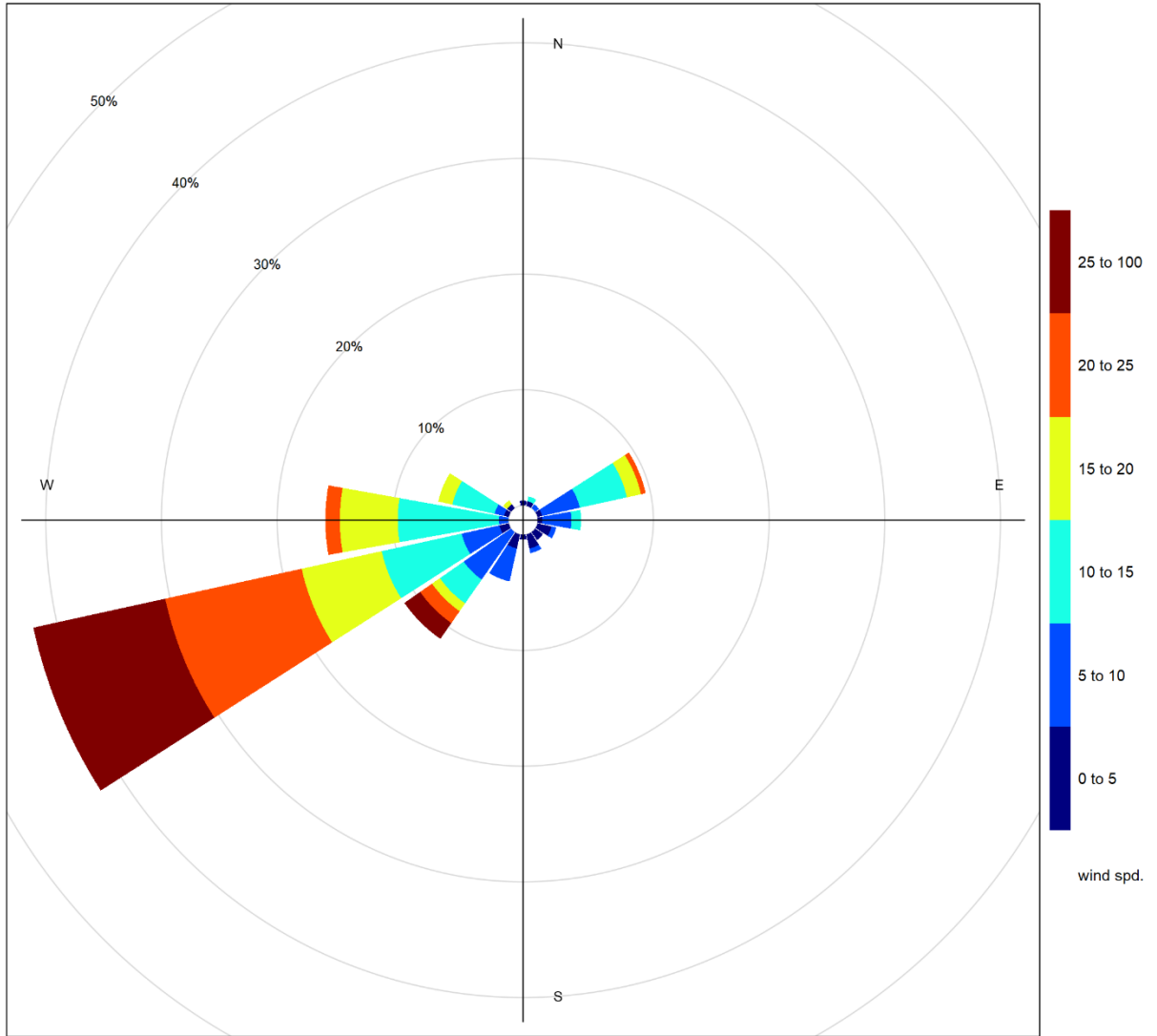
**Figure 6-1 1-hour particulate matter concentrations recorded at the Berm monitor**



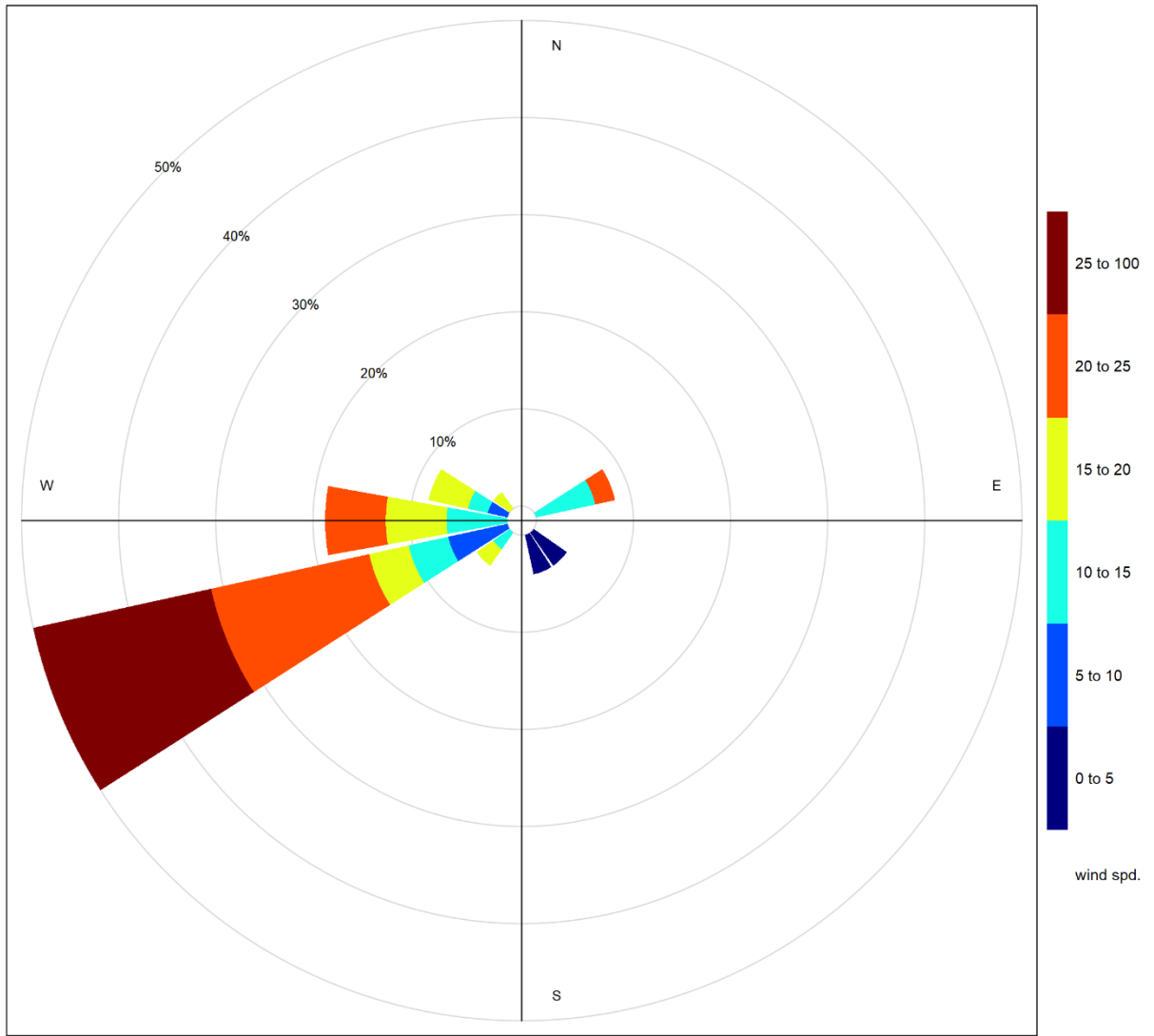
**Figure 6-2 24-hour particulate matter concentrations recorded at the Berm monitor**

Figure 6-3 shows the wind rose for the 10 days of TSP exceedances. Figure 6-4 shows the wind rose for the 2 days of PM<sub>2.5</sub> exceedances. Both wind roses show that the wind predominately came from the west-southwest direction. This month some of the TSP exceedances were driven by windblown fugitive dust, and winds from the west which suggest impacts from the Lafarge Facility. The PM<sub>2.5</sub> exceedances were under winds from the west as well, but those days are linked to wildfire smoke in the airshed.

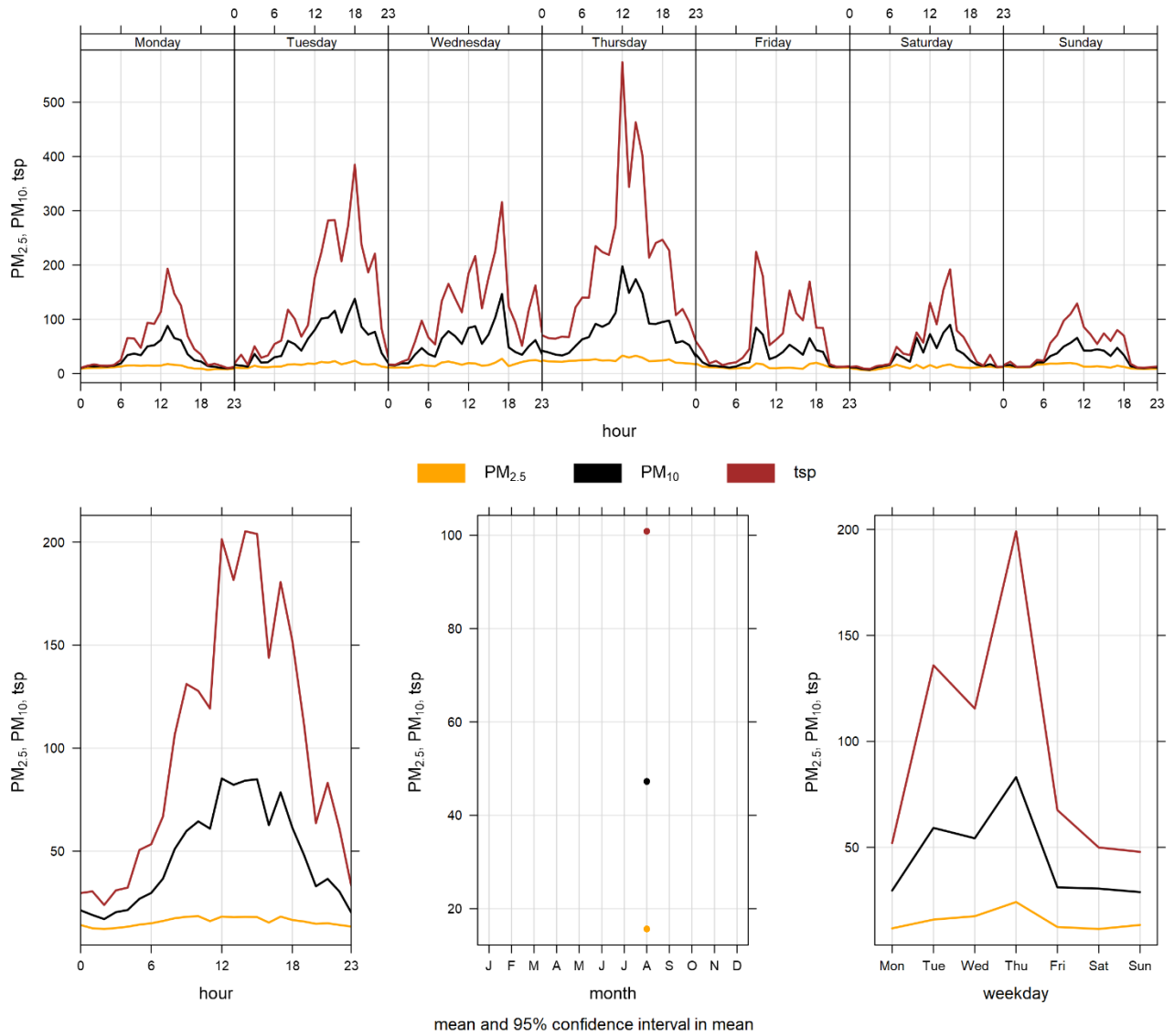
Figure 6-5 shows the variation of PM recorded at the Berm monitor over various time averaging periods. The Berm monitor diurnal pattern, similar to the Lagoon station, and is associated with Lafarge operations, but also daytime emissions from other activities and sources in Exshaw.



**Figure 6-3 Windrose for TSP exceedance days recorded at the Berm GRIMM**



**Figure 6-4 Windrose for PM<sub>2.5</sub> exceedance days recorded at the Berm GRIMM**



**Figure 6-5 Berm particulate matter time variation**

# BIBLIOGRAPHY

- Alberta Environment and Parks. (2016, June). Alberta Ambient Air Quality Objectives and Guidelines Summary. Alberta, Canada.
- Alberta Environment and Parks. (2016, April). Air Monitoring Directive. Alberta, Canada.
- Carslaw, D.C. and K. Ropkins, (2012). Openair — an R package for air quality data analysis. Environmental Modelling & Software. Volume 27–28, 52–61.
- Levelton Consultants Ltd. (2015, June 15). Comparison of GRIMM and E-BAM Data. Alberta, Can

# APPENDIX

# A DATA & CALIBRATION REPORTS

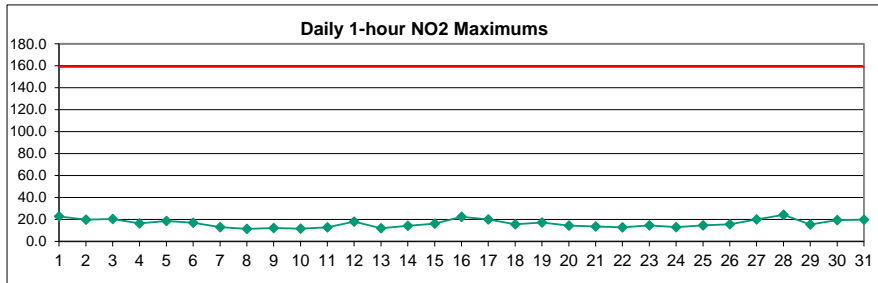
# APPENDIX





# Lagoon NO<sub>2</sub> (ppb) – August 2023

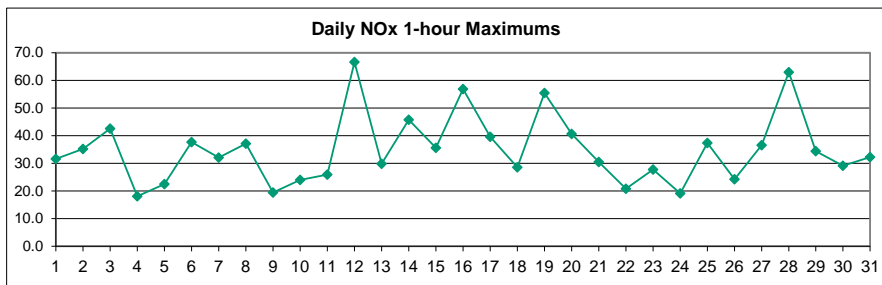
Day	HOUR																								MEAN	MAX
	1	2	3	4	5	6	7	8	9	10	11	12	13	14	15	16	17	18	19	20	21	22	23	24		
1	11.7	S	22.7	12.0	10.2	12.3	12.4	11.4	5.0	7.9	6.5	3.8	3.7	2.3	4.1	3.3	2.3	3.1	5.3	3.1	4.4	3.9	4.0	3.9	6.9	22.7
2	15.8	S	6.5	4.7	4.4	4.9	13.6	14.9	9.3	13.3	19.7	8.7	4.9	3.5	3.8	3.2	7.6	13.3	4.4	8.5	10.4	16.3	8.3	11.2	9.2	19.7
3	12.8	S	7.6	6.9	11.7	16.1	13.8	20.5	12.6	14.0	8.7	5.7	8.0	6.9	8.1	12.2	13.0	11.4	2.4	2.9	13.9	16.7	20.1	20.0	11.6	20.5
4	6.3	S	8.3	16.4	13.7	4.5	2.7	3.0	3.1	C	C	C	C	C	3.2	4.0	4.3	4.9	2.8	2.5	1.5	1.4	4.3	4.0	5.1	16.4
5	14.9	S	11.1	3.3	7.7	10.9	9.3	6.3	12.3	10.9	3.6	5.9	4.6	5.1	3.6	3.0	5.5	2.0	0.9	1.0	2.6	4.4	5.9	18.7	6.7	18.7
6	17.0	S	10.3	7.7	7.5	9.2	9.7	7.8	13.0	15.5	10.8	12.9	5.7	3.5	2.2	3.6	7.9	9.3	7.3	11.1	12.3	7.4	8.1	9.5	9.1	17.0
7	6.8	S	6.9	7.9	7.7	7.1	7.3	3.5	10.3	6.9	4.2	3.9	9.3	5.7	3.9	11.2	11.1	13.1	5.0	5.0	3.5	4.7	10.3	8.6	7.1	13.1
8	5.1	S	4.3	3.6	3.5	4.9	8.5	7.8	11.4	6.9	8.5	11.3	6.5	7.4	10.5	6.8	4.8	5.3	4.9	8.2	5.6	6.6	6.2	6.7	6.8	11.4
9	12.1	S	6.9	7.2	5.1	4.4	9.0	8.8	10.0	10.4	6.4	8.8	8.3	6.6	6.9	1.4	3.8	5.8	3.9	4.3	4.3	9.0	7.4	6.5	6.8	12.1
10	11.6	S	5.5	2.4	1.3	10.8	9.3	8.2	9.3	0.9	2.8	2.7	0.8	0.7	4.0	7.0	5.3	7.6	9.1	5.1	2.2	9.0	7.4	9.1	5.7	11.6
11	6.7	S	10.0	7.8	8.3	6.7	7.5	5.1	3.8	5.4	4.0	8.2	11.9	11.1	12.7	12.1	12.2	8.4	11.8	1.5	4.2	5.8	8.0	10.6	8.0	12.7
12	9.2	S	17.1	15.1	17.0	18.0	17.5	13.9	16.2	4.9	11.7	8.2	6.9	8.3	9.3	8.5	1.5	2.9	1.6	6.4	4.7	4.4	7.3	5.3	9.4	18.0
13	6.0	S	12.0	10.8	7.8	11.0	9.1	5.0	6.2	4.8	6.1	2.1	3.2	2.4	0.8	2.8	5.8	1.4	0.6	7.9	3.3	2.2	6.4	8.4	5.5	12.0
14	4.8	S	12.4	13.2	11.1	11.0	12.7	14.1	14.3	7.8	6.6	4.5	7.6	5.9	5.8	4.6	6.7	5.5	7.7	8.1	3.3	6.1	3.9	8.0	8.1	14.3
15	9.3	S	13.7	10.2	9.5	12.9	12.3	10.7	11.4	11.7	15.9	5.7	8.4	9.6	16.2	14.2	14.5	10.4	13.7	9.7	10.0	8.4	12.3	4.6	11.1	16.2
16	2.2	S	9.8	9.7	9.8	22.4	17.3	9.7	4.2	3.2	2.3	7.2	7.9	9.3	8.8	4.7	4.8	5.7	12.5	3.1	7.8	5.6	5.9	12.0	8.1	22.4
17	11.3	S	19.7	19.9	16.0	9.6	14.7	9.1	5.8	12.7	5.6	5.3	9.9	13.6	7.8	2.9	6.6	3.8	5.8	7.2	9.5	13.0	4.7	16.2	10.0	19.9
18	5.4	S	1.1	1.0	1.1	5.0	8.6	3.6	6.8	11.5	7.0	2.1	2.0	2.0	1.2	1.1	1.2	4.4	4.1	5.4	15.6	12.0	12.6	7.3	5.3	15.6
19	3.3	S	16.3	17.2	11.3	4.8	9.1	7.9	6.1	8.3	7.5	2.4	5.5	5.9	3.4	3.3	3.1	3.7	15.9	6.4	4.0	8.0	2.5	1.9	6.9	17.2
20	5.7	S	8.4	9.6	8.5	5.9	14.4	12.4	12.4	9.4	12.7	7.8	4.1	4.3	4.1	7.4	13.7	7.1	1.4	4.6	3.8	7.8	1.9	3.5	7.4	14.4
21	4.4	S	6.8	6.7	11.3	12.7	13.6	10.5	6.9	7.4	12.8	7.1	4.7	5.0	3.7	5.9	10.1	7.4	4.1	10.1	4.5	2.9	3.2	3.8	7.2	13.6
22	5.3	S	9.9	9.0	10.6	9.0	5.2	3.8	3.6	2.9	2.9	2.1	2.3	2.7	12.7	8.7	8.2	4.0	2.9	5.3	7.8	6.6	7.7	5.6	6.0	12.7
23	4.5	S	4.0	3.9	4.9	6.6	4.4	8.4	6.5	1.1	1.3	2.1	2.7	2.5	2.0	10.4	14.5	1.0	8.1	5.2	2.8	5.2	4.6	3.6	4.8	14.5
24	12.9	S	6.7	3.6	5.2	4.2	4.6	7.4	10.7	6.3	4.8	5.2	2.6	2.3	4.1	3.1	1.2	1.1	1.3	5.8	12.2	10.2	9.9	8.7	5.8	12.9
25	12.6	S	9.1	8.6	8.0	6.2	8.2	13.3	8.7	8.8	11.3	14.5	9.1	6.5	7.1	6.8	9.5	3.3	1.3	7.3	10.8	6.3	10.3	14.5	8.8	14.5
26	14.1	S	9.0	7.9	6.8	9.3	9.5	6.1	5.5	7.9	3.7	2.6	5.7	10.8	13.0	8.9	4.4	8.9	15.5	8.8	2.8	3.8	5.4	5.8	7.7	15.5
27	5.1	S	3.5	9.2	10.7	9.5	9.2	8.7	11.6	9.6	7.3	5.3	3.1	6.2	12.7	5.3	2.7	1.6	2.3	4.0	15.8	20.0	13.9	13.3	8.3	20.0
28	12.1	S	18.7	22.1	17.7	15.5	19.8	19.6	14.8	18.7	8.8	9.1	4.1	4.8	6.3	5.7	6.6	3.2	4.1	5.4	24.2	11.5	18.8	12.7	12.4	24.2
29	15.3	S	10.0	13.2	10.0	13.9	14.7	12.6	11.3	8.1	6.4	7.6	6.5	4.8	2.7	3.3	1.6	9.8	13.4	9.9	14.8	13.8	11.1	5.4	9.6	15.3
30	4.2	S	19.3	19.1	18.7	13.2	18.8	12.1	17.2	15.6	15.5	12.9	12.3	13.3	10.3	11.3	9.8	3.3	1.9	2.1	2.0	2.2	2.4	5.9	10.6	19.3
31	5.9	S	2.5	8.2	6.1	7.8	13.3	13.4	16.4	14.0	15.0	4.6	11.5	9.9	6.8	10.0	7.8	15.7	17.9	19.7	18.4	12.7	12.2	11.0	11.3	19.7
NO.	31	-	31	31	31	31	31	31	31	30	30	30	30	30	31	31	31	31	31	31	31	31	31	31	708	100.0%
MEAN	8.9	-	10.0	9.6	9.1	9.7	11.0	9.7	9.6	8.9	8.0	6.3	6.1	6.1	6.5	6.3	6.8	6.1	6.3	6.3	7.8	8.0	8.0	8.6		
MAX	17.0	-	22.7	22.1	18.7	22.4	19.8	20.5	17.2	18.7	19.7	14.5	12.3	13.6	16.2	14.2	14.5	15.7	17.9	19.7	24.2	20.0	20.1	20.0		



Number of 1HR Exceedences	0
Number of Non-Zero Readings	708
Maximum 1-HR Average	24.2 PPB
Maximum 24-HR Average	12.4 PPB
Monthly Calibration	5
Standard Deviation	4.5
Operational Time	744 HRS
Operational Uptime	100.0 %
Monthly Average	8.0 PPB

# Lagoon NOx (ppb) – August 2023

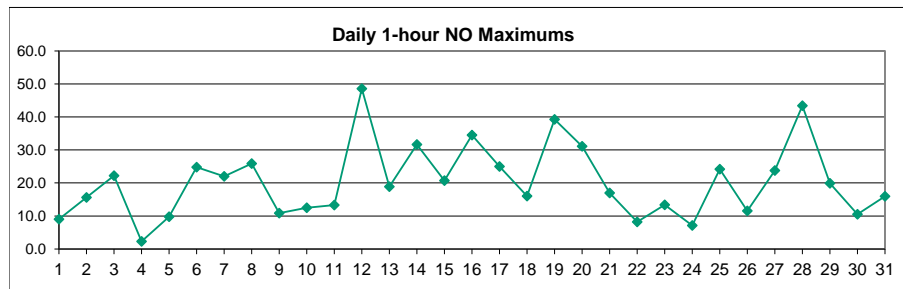
Day	HOUR																								MEAN	MAX
	1	2	3	4	5	6	7	8	9	10	11	12	13	14	15	16	17	18	19	20	21	22	23	24		
1	12.9	S	31.6	12.4	10.5	14.5	17.7	17.3	7.0	11.5	8.2	4.5	4.3	2.8	5.1	3.9	2.5	3.4	7.3	3.4	4.4	3.8	4.1	4.3	8.6	31.6
2	18.0	S	6.8	4.7	4.9	6.1	20.5	27.0	13.6	20.9	35.2	12.3	6.2	4.3	4.4	3.5	8.3	14.4	4.4	9.9	10.3	22.5	8.2	12.0	12.1	35.2
3	12.8	S	7.6	6.8	14.8	24.8	21.7	42.5	20.7	23.6	13.0	8.6	11.7	9.7	11.5	16.9	17.5	15.0	2.5	3.1	16.1	20.1	27.7	26.9	16.3	42.5
4	6.5	S	8.7	18.1	15.5	4.6	2.9	3.2	3.6	C	C	C	C	C	4.1	5.0	6.5	6.1	3.3	2.9	1.9	1.6	4.9	4.3	5.8	18.1
5	16.9	S	12.8	3.6	14.3	13.5	11.2	8.0	22.0	17.6	5.2	8.4	6.7	7.0	5.0	5.0	8.5	2.6	1.3	1.3	3.0	5.1	6.4	22.5	9.0	22.5
6	19.5	S	12.1	11.3	8.0	13.7	13.8	14.1	37.6	32.2	17.0	18.7	7.8	5.1	2.9	4.3	11.0	12.8	9.3	14.8	21.1	9.5	11.5	15.3	14.1	37.6
7	8.0	S	13.8	20.3	27.0	22.7	24.3	10.4	32.1	15.9	6.8	5.1	11.8	7.7	4.7	14.7	14.8	17.4	6.1	6.6	3.8	5.1	12.5	11.0	13.2	32.1
8	6.0	S	5.7	5.1	4.4	7.7	18.9	24.2	37.1	16.3	21.5	23.4	10.2	11.1	16.6	9.0	6.5	6.3	6.1	11.0	6.6	7.3	6.6	7.5	12.0	37.1
9	13.3	S	7.8	10.9	6.5	5.6	16.5	17.3	18.3	15.9	9.6	19.4	14.7	9.3	11.5	2.1	5.7	11.2	6.7	6.7	5.3	11.6	13.0	10.3	10.8	19.4
10	24.0	S	8.7	3.2	1.7	18.3	14.3	13.0	19.0	1.5	5.3	4.4	1.5	1.2	7.3	13.1	9.9	13.6	15.5	7.6	2.6	10.3	10.1	14.8	9.6	24.0
11	7.8	S	16.1	11.9	13.4	13.2	14.0	10.6	7.9	10.4	7.3	16.7	24.8	20.7	25.9	24.0	24.7	12.6	17.0	1.9	4.6	6.4	10.2	11.3	13.6	25.9
12	12.6	S	41.2	31.7	64.8	66.6	29.4	29.5	32.1	8.2	23.1	13.2	11.3	13.7	17.5	14.1	2.1	3.9	2.3	7.6	5.2	4.9	10.2	6.3	19.6	66.6
13	7.2	S	14.2	15.2	13.0	29.8	23.7	10.9	18.2	10.4	12.0	3.3	5.5	4.5	1.5	5.5	11.7	2.4	1.1	13.4	3.7	2.6	8.7	13.0	10.1	29.8
14	8.8	S	27.6	30.7	24.7	23.8	33.5	43.4	45.8	16.1	10.8	7.2	17.7	9.9	9.3	7.5	10.5	8.3	11.5	10.7	3.8	6.5	4.3	8.8	16.6	45.8
15	11.4	S	21.3	10.8	15.3	17.4	21.5	25.4	31.9	27.0	31.4	10.4	20.1	22.2	35.6	31.5	30.5	23.4	25.1	17.7	16.5	12.0	17.4	5.6	20.9	35.6
16	2.7	S	15.5	15.0	14.0	56.8	43.2	21.4	5.7	4.5	3.2	12.1	11.4	13.1	12.5	6.1	6.3	7.7	14.6	3.6	8.2	6.1	6.3	17.1	13.4	56.8
17	12.0	S	23.6	30.2	34.9	17.4	39.6	16.0	9.1	25.1	8.1	8.8	18.9	27.1	12.0	3.8	10.0	5.0	7.6	9.1	11.7	15.6	5.2	18.8	16.1	39.6
18	6.1	S	1.4	1.3	1.4	6.5	10.9	5.2	8.2	15.3	7.7	2.6	2.5	2.5	1.6	1.5	1.7	6.1	4.8	7.7	20.6	13.6	28.6	11.5	7.4	28.6
19	5.4	S	55.4	47.9	27.2	7.7	21.8	17.0	13.4	19.1	16.2	5.2	11.3	10.8	5.8	5.4	5.1	6.4	31.8	7.9	4.4	8.6	2.9	2.4	14.7	55.4
20	9.1	S	18.8	40.6	30.3	34.8	31.8	23.6	30.4	18.2	26.5	15.8	6.5	7.7	6.6	11.1	25.0	11.0	1.9	5.0	4.2	8.5	2.3	4.2	16.3	40.6
21	5.7	S	10.2	17.2	15.5	16.5	30.4	22.5	14.0	13.9	26.2	11.5	6.9	7.2	4.6	7.8	15.3	9.4	5.6	14.9	5.2	3.5	3.7	4.2	11.8	30.4
22	6.4	S	15.1	13.1	14.3	11.6	5.8	4.5	4.8	3.9	4.5	3.0	3.1	3.7	20.8	12.8	11.2	5.0	3.5	6.3	8.7	7.3	8.3	6.2	8.0	20.8
23	4.9	S	5.0	5.9	10.0	13.0	6.6	18.0	12.6	1.6	2.1	3.0	3.9	3.2	3.2	19.4	27.8	1.4	12.8	7.4	3.4	6.1	5.3	4.2	7.9	27.8
24	19.1	S	8.3	4.3	7.0	5.1	6.6	10.3	17.6	8.8	6.8	8.0	4.2	3.5	5.6	4.1	1.7	1.5	1.7	6.6	16.4	11.0	11.1	9.7	7.8	19.1
25	18.9	S	12.1	11.6	17.4	20.2	30.4	37.4	23.5	17.2	24.2	27.4	14.8	9.7	10.9	10.1	15.1	5.1	1.8	11.2	12.3	7.3	11.0	18.7	16.0	37.4
26	17.4	S	12.9	12.7	9.8	14.7	17.3	11.0	10.3	15.5	6.5	4.0	9.0	19.1	24.3	14.3	6.3	12.4	21.4	9.6	3.3	4.1	5.7	6.7	11.7	24.3
27	6.0	S	4.7	17.5	19.2	14.3	20.7	19.4	35.2	20.3	13.5	8.2	4.8	10.8	21.5	7.6	3.6	2.1	2.8	4.4	36.5	30.3	15.1	14.0	14.5	36.5
28	14.2	S	42.1	61.4	40.9	34.7	61.2	62.9	38.5	49.8	17.4	15.2	5.5	6.4	8.4	7.5	8.7	4.0	5.9	6.9	33.6	12.2	22.7	13.2	24.9	62.9
29	16.7	S	14.4	26.3	18.1	25.7	34.4	31.4	25.1	13.3	9.2	10.1	8.1	6.5	3.6	4.3	2.2	11.7	17.3	11.6	18.1	14.3	11.6	5.9	14.8	34.4
30	4.7	S	21.6	22.6	29.1	15.3	26.8	15.3	22.7	20.4	23.2	22.6	18.3	19.7	12.0	13.9	10.8	4.4	2.2	2.3	2.3	2.7	2.9	6.3	14.0	29.1
31	6.5	S	3.1	9.7	6.5	10.2	18.9	18.6	32.2	28.2	24.8	6.0	23.5	15.8	9.0	12.7	9.0	19.6	20.4	27.2	22.6	15.8	20.3	12.5	16.2	32.2
NO.	31	-	31	31	31	31	31	31	31	30	30	30	30	30	31	31	31	31	31	31	31	31	31	31	708	100.0%
MEAN	11.0	-	16.1	17.2	17.2	18.9	22.3	20.4	21.0	16.8	14.2	10.6	10.2	9.9	10.5	9.8	10.7	8.6	8.9	8.4	10.3	9.6	10.3	10.6		
MAX	24.0	-	55.4	61.4	64.8	66.6	61.2	62.9	45.8	49.8	35.2	27.4	24.8	27.1	35.6	31.5	30.5	23.4	31.8	27.2	36.5	30.3	28.6	26.9		



Number of Non-Zero Readings	708		
Maximum 1-HR Average	66.6 PPB		
Maximum 24-HR Average	24.9 PPB		
		Operational Time	744 HRS
Monthly Calibration	5	Operational Uptime	100.0 %
Standard Deviation	10.2	Monthly Average	13.2 PPB

# Lagoon NO (ppb) – August 2023

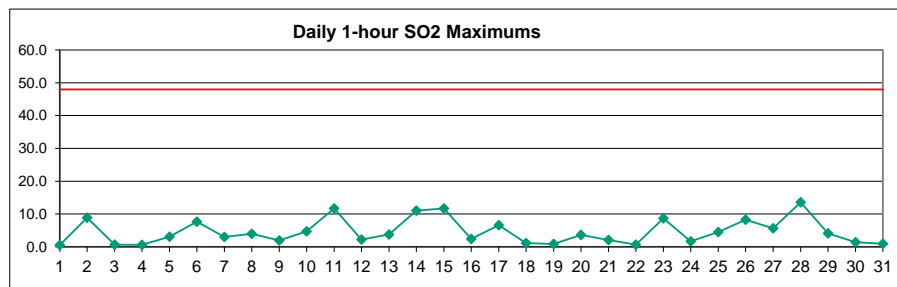
Day	HOUR																								MEAN	MAX
	1	2	3	4	5	6	7	8	9	10	11	12	13	14	15	16	17	18	19	20	21	22	23	24		
1	1.4	S	9.0	0.6	0.5	2.4	5.5	6.1	2.2	3.8	1.8	0.7	0.7	0.5	1.0	0.7	0.3	0.4	2.0	0.3	0.0	0.1	0.2	0.5	1.8	9.0
2	2.3	S	0.5	0.1	0.5	1.4	7.1	12.3	4.7	7.9	15.6	3.8	1.4	0.9	0.7	0.4	0.9	1.3	0.1	1.4	0.2	6.4	0.1	0.9	3.1	15.6
3	0.2	S	0.2	0.1	3.3	8.9	8.1	22.2	8.3	9.8	4.5	3.0	4.0	2.9	3.6	5.0	4.7	3.7	0.2	0.2	2.4	3.6	7.7	7.0	4.9	22.2
4	0.4	S	0.5	1.9	2.0	0.2	0.3	0.3	0.7	C	C	C	C	C	1.0	1.2	2.3	1.2	0.6	0.5	0.5	0.3	0.7	0.4	0.8	2.3
5	2.1	S	1.9	0.5	6.8	2.8	2.1	1.9	9.8	6.9	1.8	2.7	2.2	2.0	1.6	2.1	3.2	0.7	0.4	0.4	0.4	0.8	0.6	4.0	2.5	9.8
6	2.6	S	2.0	3.8	0.6	4.6	4.3	6.6	24.8	16.8	6.4	6.1	2.2	1.7	0.8	0.8	3.2	3.6	2.2	3.9	9.0	2.2	3.6	6.1	5.1	24.8
7	1.4	S	7.1	12.6	19.5	15.7	17.2	7.1	22.0	9.3	2.8	1.4	2.6	2.1	0.9	3.7	3.9	4.5	1.2	1.7	0.3	0.6	2.4	2.6	6.2	22.0
8	1.0	S	1.5	1.6	1.1	3.0	10.7	16.6	25.9	9.7	13.2	12.4	4.0	4.0	6.3	2.3	1.9	1.1	1.3	3.0	1.2	0.9	0.6	1.0	5.4	25.9
9	1.4	S	1.1	4.0	1.5	1.3	7.8	8.7	8.5	5.8	3.4	10.8	6.6	2.9	4.9	0.8	2.1	5.5	2.9	2.5	1.2	2.8	5.7	4.0	4.2	10.8
10	12.5	S	3.4	0.8	0.6	7.7	5.3	5.1	9.9	0.8	2.7	1.8	0.8	0.7	3.5	6.3	4.8	6.3	6.6	2.6	0.6	1.5	2.9	5.8	4.0	12.5
11	1.4	S	6.4	4.3	5.3	6.6	6.7	5.7	4.2	5.2	3.5	8.6	13.1	9.7	13.3	12.0	12.7	4.4	5.4	0.5	0.6	0.7	2.3	0.9	5.8	13.3
12	3.5	S	24.2	16.7	48.0	48.6	12.1	15.8	16.0	3.5	11.5	5.2	4.7	5.6	8.4	5.8	0.8	1.2	0.8	1.3	0.7	0.7	3.1	1.1	10.4	48.6
13	1.4	S	2.4	4.6	5.4	18.9	14.7	6.1	12.1	5.7	6.1	1.4	2.4	2.1	0.9	2.9	6.1	1.1	0.5	5.6	0.5	0.4	2.5	4.8	4.7	18.9
14	4.2	S	15.4	17.7	13.8	13.0	21.0	29.4	31.6	8.5	4.5	2.9	10.3	4.2	3.6	3.0	4.0	3.0	3.9	2.7	0.6	0.6	0.5	1.0	8.7	31.6
15	2.3	S	7.8	0.8	6.0	4.7	9.4	15.0	20.7	15.5	15.7	4.8	11.9	12.9	19.5	17.4	16.2	13.1	11.6	8.1	6.7	3.8	5.3	1.2	10.0	20.7
16	0.6	S	5.9	5.4	4.4	34.5	26.0	11.8	1.7	1.5	1.0	5.1	3.8	4.1	3.8	1.5	1.7	2.2	2.3	0.7	0.6	0.6	0.5	5.3	5.4	34.5
17	0.9	S	4.1	10.4	19.0	8.1	25.0	7.2	3.5	12.6	2.7	3.7	9.3	13.8	4.5	1.1	3.6	1.3	2.0	2.1	2.4	2.8	0.6	2.8	6.2	25.0
18	0.8	S	0.4	0.4	0.4	1.6	2.4	1.7	1.5	4.0	0.9	0.5	0.6	0.6	0.5	0.6	0.5	1.8	0.8	2.4	5.1	1.8	16.0	4.3	2.2	16.0
19	2.2	S	39.2	30.7	16.0	3.0	12.9	9.4	7.5	11.0	8.9	3.0	6.0	5.2	2.6	2.3	2.2	2.8	16.1	1.7	0.6	0.8	0.5	0.6	8.0	39.2
20	3.6	S	10.5	31.1	21.9	29.0	17.5	11.4	18.1	9.1	14.1	8.0	2.6	3.6	2.6	3.9	11.4	4.1	0.6	0.6	0.5	0.9	0.5	0.8	9.0	31.1
21	1.4	S	3.6	10.7	4.4	4.0	17.0	12.2	7.3	6.8	13.6	4.6	2.4	2.3	0.9	2.1	5.4	2.2	1.6	5.1	0.9	0.7	0.6	0.6	4.8	17.0
22	1.2	S	5.5	4.3	4.0	2.8	0.8	0.9	1.3	1.2	1.8	1.0	0.9	1.2	8.2	4.4	3.2	1.1	0.7	1.2	1.1	0.9	0.8	0.7	2.1	8.2
23	0.6	S	1.1	2.1	5.3	6.6	2.3	9.8	6.3	0.6	0.9	1.0	1.3	0.8	1.3	9.1	13.4	0.5	4.9	2.4	0.7	1.1	0.8	0.8	3.2	13.4
24	6.4	S	1.8	0.8	1.9	1.1	2.2	3.1	7.2	2.8	2.2	3.0	1.9	1.3	1.7	1.1	0.5	0.5	0.5	1.0	4.3	1.0	1.4	1.2	2.1	7.2
25	6.6	S	3.2	3.2	9.6	14.2	22.3	24.2	15.1	8.6	13.0	13.1	6.0	3.4	4.0	3.5	5.8	1.9	0.6	4.0	1.7	1.2	0.9	4.4	7.4	24.2
26	3.5	S	4.2	5.1	3.3	5.7	8.1	5.2	5.1	7.8	2.9	1.5	3.5	8.6	11.5	5.6	2.1	3.8	6.1	0.9	0.5	0.5	0.4	1.0	4.2	11.5
27	1.1	S	1.3	8.5	8.7	5.1	11.7	10.9	23.8	11.0	6.4	3.1	1.8	4.7	8.9	2.4	1.0	0.6	0.6	0.5	20.8	10.5	1.4	1.0	6.3	23.8
28	2.3	S	23.6	39.3	23.3	19.4	41.5	43.4	23.8	31.1	8.9	6.3	1.6	1.7	2.2	2.0	2.4	1.0	1.9	1.7	9.5	1.0	4.1	0.7	12.7	43.4
29	1.6	S	4.6	13.3	8.3	12.0	19.9	19.0	14.1	5.5	3.0	2.8	1.8	1.9	1.0	1.2	0.7	2.0	4.0	1.9	3.5	0.7	0.7	0.6	5.4	19.9
30	0.6	S	2.5	3.7	10.5	2.3	8.2	3.5	5.8	5.0	7.9	10.0	6.3	6.7	1.9	2.8	1.2	1.2	0.5	0.4	0.5	0.6	0.6	0.7	3.6	10.5
31	0.8	S	0.7	1.7	0.6	2.6	5.9	5.5	16.0	14.4	10.1	1.5	12.2	6.2	2.4	3.0	1.4	4.2	2.7	7.6	4.5	3.3	8.3	1.8	5.1	16.0
NO.	31	-	31	31	31	31	31	31	31	30	30	30	30	30	31	31	31	31	31	31	31	31	31	31	708	100.0%
MEAN	2.3	-	6.3	7.8	8.3	9.4	11.5	10.9	11.6	8.1	6.4	4.5	4.3	3.9	4.1	3.6	4.0	2.7	2.8	2.2	2.7	1.7	2.5	2.2		
MAX	12.5	-	39.2	39.3	48.0	48.6	41.5	43.4	31.6	31.1	15.7	13.1	13.1	13.8	19.5	17.4	16.2	13.1	16.1	8.1	20.8	10.5	16.0	7.0		



Number of Non-Zero Readings	708	Operational Time	744 HRS
Maximum 1-HR Average	48.6 PPB	Operational Uptime	100.0 %
Maximum 24-HR Average	12.7 PPB	Monthly Average	5.4 PPB
Monthly Calibration	5		
Standard Deviation	6.784		

# Lagoon SO<sub>2</sub> (ppb) – August 2023

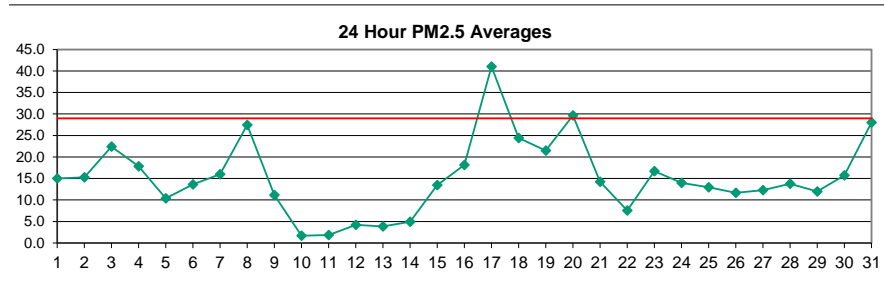
Day	HOUR																								MEAN	MAX	
	1	2	3	4	5	6	7	8	9	10	11	12	13	14	15	16	17	18	19	20	21	22	23	24			
1	0.0	S	0.0	0.0	0.0	0.0	0.0	0.1	0.0	0.4	0.4	0.3	0.5	0.3	0.3	0.2	0.2	0.0	0.1	0.1	0.0	0.0	0.0	0.0	0.1	0.5	
2	0.0	S	0.0	0.0	0.0	0.0	0.0	0.3	0.8	3.8	8.9	1.8	0.6	0.3	0.1	0.0	1.7	1.1	0.0	0.0	0.1	0.0	0.0	0.0	0.0	0.8	8.9
3	0.0	S	0.0	0.0	0.0	0.0	0.0	0.2	0.2	0.1	0.0	0.0	0.0	0.0	0.4	0.6	0.6	0.4	0.1	0.0	0.0	0.3	0.5	0.7	0.2	0.7	
4	0.6	S	0.0	0.0	0.0	0.0	0.0	0.0	0.0	C	C	C	C	C	0.3	0.2	0.3	0.2	0.2	0.2	0.1	0.1	0.1	0.1	0.1	0.1	0.6
5	0.2	S	0.0	0.0	0.0	0.1	0.1	0.2	3.1	1.1	0.4	0.3	0.3	0.3	0.2	0.1	0.3	0.2	0.2	0.1	0.1	0.0	0.1	0.0	0.3	3.1	
6	0.0	S	0.0	0.1	0.0	0.1	0.0	1.0	7.0	7.6	4.5	4.8	0.3	0.3	0.3	0.6	0.5	1.2	0.4	0.9	1.1	0.7	0.8	1.0	1.4	7.6	
7	0.3	S	0.8	1.6	3.0	2.1	2.3	1.5	2.5	1.8	0.9	1.2	2.6	2.3	0.9	0.5	0.5	1.1	1.0	0.5	0.2	0.2	0.2	0.2	1.2	3.0	
8	0.1	S	0.4	0.8	0.8	0.7	1.1	1.8	2.3	1.4	2.8	4.0	1.9	2.6	1.7	0.8	0.7	0.7	0.6	0.4	0.3	0.3	0.3	0.3	1.2	4.0	
9	0.3	S	0.3	0.8	0.6	0.4	0.5	0.5	0.5	0.4	0.4	1.2	0.7	0.6	1.0	0.5	0.4	0.9	0.5	0.6	0.4	1.9	0.9	1.3	0.7	1.9	
10	2.6	S	0.7	0.5	0.6	1.6	1.6	1.5	3.1	0.6	1.8	1.5	0.3	0.4	1.9	2.8	2.9	3.5	4.7	0.9	0.1	0.5	0.6	0.6	1.5	4.7	
11	1.3	S	3.8	2.9	3.0	1.7	0.7	1.9	1.5	1.2	1.8	5.1	11.0	7.0	11.7	9.1	9.3	1.8	4.8	0.3	0.4	0.6	0.3	0.4	3.5	11.7	
12	0.6	S	0.6	1.0	1.7	1.3	0.7	1.6	2.2	0.9	1.0	1.1	1.2	0.8	0.8	0.7	0.5	0.7	0.6	0.4	0.2	0.1	0.2	0.0	0.8	2.2	
13	0.1	S	0.3	0.2	0.6	3.2	3.1	1.6	3.3	2.5	2.8	0.4	0.5	0.2	0.2	1.1	3.8	0.3	0.3	0.7	0.3	0.5	1.6	2.5	1.3	3.8	
14	1.4	S	4.4	7.5	6.0	4.1	6.4	11.0	11.0	4.1	2.4	1.3	4.6	3.1	2.2	2.6	2.8	1.7	1.5	0.3	0.6	1.2	0.5	0.4	3.5	11.0	
15	0.6	S	0.5	0.4	0.2	1.0	1.7	3.2	7.1	5.5	8.3	2.0	5.8	7.1	10.5	11.7	10.0	4.8	9.5	6.8	3.7	3.2	3.2	0.7	4.7	11.7	
16	0.6	S	1.1	0.9	0.5	0.9	1.0	1.7	1.5	1.5	2.2	2.1	2.1	2.4	1.5	1.1	1.0	1.1	1.2	0.7	0.7	0.5	0.5	0.5	1.2	2.4	
17	0.4	S	0.5	3.8	6.3	2.6	6.6	2.8	1.7	4.6	1.1	0.9	3.7	4.1	3.2	1.6	1.5	0.9	1.0	1.9	0.9	2.1	0.6	0.6	2.3	6.6	
18	0.8	S	0.0	0.5	0.6	0.6	1.1	0.9	1.2	1.0	0.7	0.6	0.4	0.4	0.4	0.2	0.2	0.6	0.6	0.6	0.7	0.6	0.4	0.3	0.6	1.2	
19	0.2	S	0.7	0.6	0.5	0.3	0.4	0.4	0.9	0.9	0.4	0.3	0.3	0.3	0.2	0.3	0.3	0.3	0.6	0.3	0.2	0.0	0.0	0.1	0.4	0.9	
20	0.2	S	0.2	0.5	0.4	0.5	0.4	0.4	1.8	1.5	3.6	1.5	0.7	0.6	0.5	0.4	0.7	0.6	0.4	0.5	0.4	0.2	0.1	0.3	0.7	3.6	
21	0.0	S	0.2	0.4	0.4	0.3	0.5	0.5	0.5	0.7	2.1	1.5	1.3	1.0	0.5	0.5	0.5	0.5	0.4	0.3	0.3	0.3	0.3	0.3	0.6	2.1	
22	0.3	S	0.4	0.4	0.4	0.4	0.3	0.3	0.4	0.5	0.5	0.4	0.3	0.4	0.7	0.5	0.5	0.5	0.4	0.4	0.4	0.5	0.5	0.3	0.4	0.7	
23	0.4	S	0.4	0.6	0.6	0.8	0.4	1.8	1.7	0.3	0.3	0.7	0.5	0.4	0.5	4.7	8.7	0.5	3.0	1.1	0.4	0.4	0.4	0.4	1.3	8.7	
24	1.7	S	0.5	0.4	0.5	0.4	0.5	0.3	0.6	0.5	0.3	0.3	0.3	0.3	0.2	0.2	0.3	0.2	0.2	0.3	0.2	0.2	0.2	0.2	0.4	1.7	
25	0.2	S	0.0	0.2	0.1	0.2	0.5	0.7	1.4	2.1	4.5	3.3	0.8	0.6	0.6	0.7	1.0	0.5	0.5	0.3	0.2	0.2	0.3	0.7	0.9	4.5	
26	1.0	S	1.1	0.9	1.0	1.6	1.9	1.3	1.3	2.1	0.3	0.6	1.3	5.3	8.2	4.8	1.1	2.8	3.1	0.3	0.3	0.3	0.3	0.7	1.8	8.2	
27	0.6	S	0.3	0.8	1.5	1.2	2.6	2.5	5.6	4.0	2.1	1.6	1.1	3.0	5.5	1.1	0.7	0.6	0.7	0.5	0.7	0.6	0.3	0.4	1.7	5.6	
28	0.9	S	4.9	9.1	5.9	4.3	11.0	13.6	7.8	12.8	3.1	3.6	0.9	4.3	1.2	1.4	1.0	0.7	0.8	1.0	0.9	0.7	0.6	0.5	4.0	13.6	
29	0.6	S	0.8	4.1	1.8	3.1	3.5	3.3	1.2	1.0	0.7	2.2	2.1	1.2	0.8	0.8	0.5	1.1	0.7	0.6	0.6	0.6	0.6	0.6	1.4	4.1	
30	0.6	S	0.3	0.5	0.6	0.5	0.7	0.6	0.7	0.7	0.7	1.4	0.8	0.8	1.1	1.2	1.1	0.8	0.7	0.6	0.6	0.6	0.6	0.7	0.7	1.4	
31	0.5	S	0.5	0.8	0.5	0.6	0.6	0.7	0.9	0.6	0.9	0.5	0.9	0.7	0.6	0.7	0.5	0.5	0.5	0.6	0.6	0.6	0.7	0.5	0.6	0.9	
NO.	31	-	31	31	31	31	31	31	31	30	30	30	30	30	31	31	31	31	31	31	31	31	31	31	31	708	100.0%
MEAN	0.6	-	0.8	1.3	1.2	1.1	1.6	1.9	2.4	2.2	2.0	1.6	1.6	1.7	1.9	1.7	1.7	1.0	1.3	0.7	0.5	0.6	0.5	0.5			
MAX	2.6	-	4.9	9.1	6.3	4.3	11.0	13.6	11.0	12.8	8.9	5.1	11.0	7.1	11.7	11.7	10.0	4.8	9.5	6.8	3.7	3.2	3.2	2.5			



Number of 1HR Exceedences	0
Number of Non-Zero Readings	663
Maximum 1-HR Average	13.6 PPB
Maximum 24-HR Average	4.7 PPB
Operational Time	744 HRS
Operational Uptime	100.0 %
Monthly Calibration	5
Standard Deviation	1.989
Monthly Average	1.3 PPB

# Lagoon PM<sub>2.5</sub> (µg/m<sup>3</sup>) – August 2023

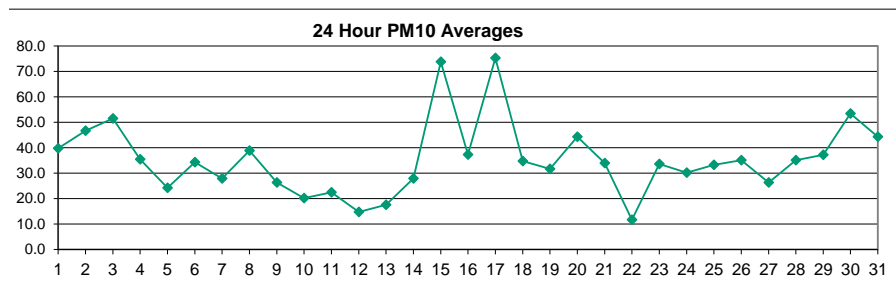
Day	HOUR																								MEAN	MAX
	1	2	3	4	5	6	7	8	9	10	11	12	13	14	15	16	17	18	19	20	21	22	23	24		
1	28.2	31.4	20.1	28.0	16.8	13.7	18.8	16.5	13.6	12.7	13.2	12.5	14.1	13.2	8.8	10.8	11.7	9.8	14.1	9.4	8.2	10.5	10.0	14.2	15.0	31.4
2	11.6	19.7	8.2	11.5	10.3	9.0	12.4	18.4	26.4	23.1	18.6	16.0	14.0	9.9	6.8	7.2	8.6	20.6	42.1	12.8	10.1	18.0	18.3	12.6	15.3	42.1
3	14.0	23.5	32.7	30.6	25.4	27.0	31.8	28.8	25.9	15.0	18.9	23.5	25.6	29.6	25.1	23.0	23.0	17.1	15.0	16.1	16.2	17.6	15.3	17.2	22.4	32.7
4	18.6	15.7	17.9	18.7	17.1	19.2	17.5	14.2	18.5	22.0	17.8	25.2	23.4	22.5	15.8	21.2	21.7	20.6	20.1	18.6	16.6	7.7	8.1	9.1	17.8	25.2
5	8.9	11.1	13.1	10.9	9.0	9.0	7.3	7.2	8.3	16.3	11.9	8.6	8.7	11.6	14.0	13.0	11.5	10.4	10.1	9.8	7.8	9.8	10.7	10.6	10.4	16.3
6	16.2	11.2	15.3	11.4	10.7	10.7	10.9	13.0	14.9	14.4	13.7	15.4	18.1	17.0	14.7	12.8	8.4	12.9	18.1	16.0	12.5	13.9	10.1	14.5	13.6	18.1
7	14.5	16.7	10.6	11.2	9.1	8.4	10.4	14.1	11.3	17.3	20.2	14.8	20.8	19.8	26.1	26.6	16.2	13.8	13.0	11.7	24.5	17.6	17.9	17.3	16.0	26.6
8	17.2	17.7	18.6	15.2	16.9	22.9	23.3	24.9	27.5	31.9	32.3	33.8	36.8	37.8	45.4	43.2	35.7	32.0	24.8	22.8	24.8	22.4	25.1	26.1	27.5	45.4
9	19.4	22.9	19.3	19.0	13.5	11.5	11.8	12.7	22.3	16.7	10.3	11.9	11.6	14.2	9.1	4.3	1.7	6.8	9.0	7.9	6.2	4.4	1.4	0.0	11.2	22.9
10	0.7	2.4	0.6	0.6	2.0	1.2	1.7	2.7	1.4	1.1	1.6	0.0	0.0	0.1	0.1	2.3	4.0	3.5	3.7	3.4	0.7	0.0	4.9	1.4	1.7	4.9
11	2.3	3.6	0.9	0.0	0.0	0.0	0.0	1.4	0.7	0.0	1.2	0.0	0.0	0.4	1.2	1.7	1.7	2.6	5.2	3.9	2.9	7.5	6.9	1.8	7.5	
12	4.7	7.8	9.1	7.6	4.6	2.5	6.8	5.7	6.1	6.2	3.8	2.7	3.3	3.7	2.1	0.0	1.1	1.5	0.3	0.7	2.8	4.5	4.7	9.4	4.2	9.4
13	8.3	16.7	8.3	11.8	9.9	5.4	5.1	6.2	5.9	2.7	4.4	3.9	0.5	0.0	0.0	0.0	0.0	0.0	1.3	0.4	0.4	0.0	0.0	1.1	3.8	16.7
14	0.8	2.7	4.5	4.7	5.2	6.0	4.9	5.7	9.4	7.3	6.6	7.2	4.6	3.3	5.5	6.2	4.5	2.1	2.6	7.1	5.6	3.1	3.8	5.1	4.9	9.4
15	6.4	11.1	13.0	19.1	12.3	12.0	14.5	11.5	10.4	10.7	11.6	12.9	7.7	4.6	5.3	11.6	16.7	18.5	14.9	17.0	18.4	18.8	20.0	24.9	13.5	24.9
16	11.7	11.9	18.8	17.5	18.8	16.5	19.5	18.9	15.6	18.3	16.6	14.9	18.0	15.0	18.2	18.9	19.9	20.1	19.8	24.2	17.2	21.8	20.5	23.2	18.2	24.2
17	24.0	26.8	36.7	40.1	48.2	41.2	41.3	42.5	40.8	34.4	34.7	32.4	26.1	26.4	27.6	29.5	33.9	45.9	55.5	61.2	63.2	59.6	58.8	53.8	41.0	63.2
18	67.6	68.0	27.8	19.8	21.6	14.0	11.2	11.9	10.1	8.1	7.5	11.8	12.5	9.2	4.0	2.0	2.6	1.5	23.7	59.6	51.2	51.1	54.7	34.3	24.4	68.0
19	31.1	33.4	24.0	27.6	19.0	16.6	10.3	18.3	25.8	20.3	6.5	10.1	7.4	7.9	11.7	11.6	16.8	20.9	20.8	25.9	34.4	37.6	39.6	38.4	21.5	39.6
20	43.7	41.9	39.5	48.1	44.3	42.0	46.6	41.3	42.7	41.9	40.3	46.4	27.4	18.5	15.1	19.7	11.5	14.2	14.7	11.4	12.7	13.4	16.6	17.8	29.6	48.1
21	11.9	12.4	20.7	13.0	17.8	10.3	15.5	29.0	16.2	C	C	C	C	C	14.9	13.3	12.5	14.4	13.6	9.7	10.7	12.4	10.0	12.1	14.2	29.0
22	9.2	11.9	11.6	16.9	12.7	11.4	14.0	10.3	6.9	4.7	4.6	7.6	5.9	4.7	8.1	7.0	4.8	3.2	2.3	2.8	3.7	3.5	5.9	8.0	7.6	16.9
23	5.0	1.7	4.8	10.6	13.3	10.0	7.8	2.7	8.3	21.3	23.3	13.8	17.2	16.7	15.3	10.5	8.0	8.0	5.0	4.8	27.2	52.4	55.8	57.0	16.7	57.0
24	37.3	42.6	28.4	26.6	20.2	15.5	15.6	11.0	12.4	15.9	14.4	10.7	10.1	7.2	4.5	4.0	6.2	3.9	2.6	5.7	8.9	8.7	10.5	12.7	14.0	42.6
25	12.5	21.3	15.0	10.7	12.6	11.7	14.2	14.3	14.1	13.3	13.9	16.8	11.3	10.3	11.6	9.0	11.1	10.8	10.3	8.0	13.7	15.6	13.2	15.2	12.9	21.3
26	10.4	13.8	11.4	10.7	9.3	12.6	11.0	18.9	14.8	13.5	12.3	8.6	9.7	8.9	12.6	13.0	10.6	11.2	8.7	11.5	11.6	11.8	10.1	13.4	11.7	18.9
27	10.6	13.3	12.4	13.6	11.7	15.8	15.8	15.5	16.3	15.5	14.2	16.4	11.3	7.4	6.6	11.4	8.9	8.1	10.5	10.1	10.4	13.5	11.3	14.4	12.3	16.4
28	16.5	14.9	12.4	12.4	21.0	14.3	14.9	30.9	18.3	16.1	15.7	14.4	9.6	11.5	10.5	12.9	10.1	10.2	9.8	6.6	10.1	13.4	12.2	12.7	13.8	30.9
29	16.6	13.7	16.1	15.5	14.2	10.6	13.8	14.7	16.1	11.0	19.3	15.6	13.9	13.9	11.4	9.2	5.3	4.8	6.2	7.3	7.2	9.8	8.7	11.8	12.0	19.3
30	14.3	14.3	15.6	11.3	10.3	16.0	14.8	14.4	13.0	14.8	21.3	24.0	14.1	18.1	13.0	15.0	17.3	20.9	28.5	15.4	14.5	14.1	10.0	11.9	15.7	28.5
31	13.6	21.8	29.0	27.9	23.2	21.4	23.2	35.6	32.6	32.9	31.3	24.9	20.0	25.9	26.7	32.2	27.3	29.4	29.3	29.2	34.8	33.9	31.9	34.0	28.0	35.6
NO.	31	31	31	31	31	31	31	31	31	30	30	30	30	30	31	31	31	31	31	31	31	31	31	31	739	100.0%
MEAN	16.4	18.6	16.7	16.9	15.5	14.1	15.1	16.5	16.4	16.0	15.4	15.3	13.5	13.0	12.6	13.0	12.0	12.9	14.6	14.6	15.8	16.9	17.0	17.5		
MAX	67.6	68.0	39.5	48.1	48.2	42.0	46.6	42.5	42.7	41.9	40.3	46.4	36.8	37.8	45.4	43.2	35.7	45.9	55.5	61.2	63.2	59.6	58.8	57.0		



Number of 24HR Exceedences	2
Number of Non-Zero Readings	719
Maximum 1-HR Average	68.0 UG/M3
Maximum 24-HR Average	41.0 UG/M3
Monthly Calibration	5
Standard Deviation	11.41
Operational Time	744 HRS
Operational Uptime	100.0 %
Monthly Average	15.3 UG/M3

# Lagoon PM<sub>10</sub> (µg/m<sup>3</sup>) – August 2023

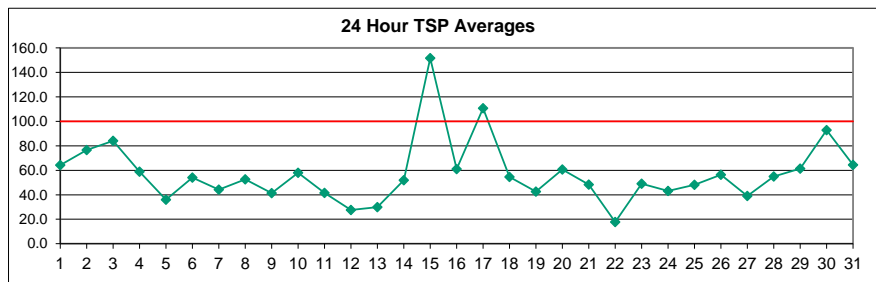
Day	HOUR																								MEAN	MAX	
	1	2	3	4	5	6	7	8	9	10	11	12	13	14	15	16	17	18	19	20	21	22	23	24			
1	44.8	53.2	35.3	40.0	47.6	44.1	61.1	57.7	78.9	31.1	52.8	37.2	32.6	37.5	36.2	29.9	27.4	27.9	27.4	17.2	33.7	49.3	25.5	25.7	39.8	78.9	
2	20.6	36.8	28.1	38.4	30.6	24.7	29.2	98.8	79.8	80.7	90.9	56.3	47.4	38.3	39.1	36.0	28.3	38.8	69.1	34.1	46.2	65.3	36.5	25.8	46.7	98.8	
3	28.0	42.3	47.9	42.9	35.9	43.2	59.7	79.1	85.2	60.3	58.4	78.7	47.5	55.8	55.7	47.7	82.4	61.2	49.8	28.4	32.2	43.3	31.2	39.9	51.5	85.2	
4	47.1	34.0	27.5	34.7	38.7	36.0	30.5	23.9	37.1	30.4	24.1	50.6	49.4	48.2	49.4	35.6	42.9	36.4	40.9	42.0	43.0	19.1	13.6	15.9	35.4	50.6	
5	23.3	27.8	33.4	21.2	21.1	20.7	18.3	26.8	20.2	45.9	24.1	28.0	30.2	22.4	17.6	24.9	25.6	20.3	23.4	16.7	20.3	20.6	24.2	24.7	24.2	45.9	
6	29.8	25.7	15.7	24.6	24.2	20.9	25.7	45.8	60.3	48.8	48.6	40.5	50.3	38.8	36.4	26.5	20.3	26.1	45.2	31.8	37.5	30.3	33.0	35.4	34.3	60.3	
7	29.5	28.2	28.2	27.2	15.4	15.8	18.4	24.2	18.3	23.3	41.5	32.9	20.5	27.4	41.8	29.3	45.1	27.7	30.2	23.8	63.5	19.1	18.7	19.6	27.9	63.5	
8	23.2	19.8	27.5	20.1	22.2	21.5	21.7	20.8	37.4	43.7	58.1	73.2	55.5	61.2	83.3	68.5	68.4	44.2	28.6	23.3	23.7	26.1	31.8	29.9	38.9	83.3	
9	30.5	34.4	26.9	21.0	19.5	21.3	19.6	26.1	55.0	30.3	25.6	23.7	25.5	30.9	6.5	26.0	7.5	46.2	26.2	23.8	38.5	30.5	12.7	22.5	26.3	55.0	
10	8.6	6.4	29.6	17.8	5.9	7.0	23.5	29.2	12.8	28.4	0.0	23.1	18.0	8.5	4.6	27.5	49.6	23.9	41.2	52.6	10.7	6.4	35.3	14.1	20.2	52.6	
11	26.9	8.9	5.9	6.2	5.5	4.5	3.4	18.6	16.8	9.3	34.3	16.6	19.0	28.7	32.3	57.0	41.9	55.2	48.8	48.1	4.6	13.4	15.8	17.7	22.5	57.0	
12	15.6	17.2	24.4	19.2	14.1	10.8	19.4	16.9	25.1	23.7	13.2	13.9	14.7	23.3	15.6	7.2	17.5	6.0	10.6	6.8	5.7	5.4	11.7	15.0	14.7	25.1	
13	14.8	20.9	34.1	49.1	32.7	9.5	18.0	16.2	15.4	13.7	11.3	19.8	15.9	17.3	8.6	8.7	15.1	19.9	7.7	5.1	26.7	11.1	8.3	20.6	17.5	49.1	
14	12.5	7.6	2.9	13.5	13.7	16.3	15.9	19.6	42.6	54.6	37.9	36.6	28.0	34.6	51.7	44.2	43.2	39.8	38.7	34.5	25.0	14.0	26.8	14.9	27.9	54.6	
15	34.1	26.4	29.2	47.4	33.5	26.8	31.5	36.0	43.5	62.3	68.1	64.3	23.7	43.7	107.6	135.7	121.4	151.0	112.3	183.2	121.4	93.9	92.8	80.2	73.7	183.2	
16	35.2	30.0	29.0	30.7	35.5	29.2	32.5	45.0	37.6	24.9	31.6	32.8	35.6	38.9	47.8	42.5	35.1	50.2	52.4	45.4	37.9	49.0	34.2	32.1	37.3	52.4	
17	44.0	39.2	49.6	55.7	54.7	55.8	57.2	63.8	53.2	44.5	55.9	65.4	74.5	181.2	128.7	110.0	57.9	69.7	80.5	84.3	116.1	97.2	108.9	58.5	75.3	181.2	
18	90.8	85.3	54.1	27.4	32.3	22.0	20.1	19.3	27.3	36.2	36.9	29.8	14.9	3.5	5.0	3.7	4.2	2.9	30.5	74.4	55.8	48.7	62.9	44.6	34.7	90.8	
19	33.8	35.0	38.0	29.6	34.8	33.6	21.1	38.7	56.9	45.5	26.3	9.0	16.4	17.9	21.5	17.6	19.8	22.8	27.4	41.2	39.4	40.8	47.2	45.8	31.7	56.9	
20	46.4	48.4	56.7	61.3	54.1	65.5	54.2	71.2	60.3	78.8	54.1	67.7	38.6	32.6	28.3	29.0	27.8	32.0	30.6	25.0	24.6	26.6	25.7	24.2	44.3	78.8	
21	33.0	23.4	47.3	28.3	37.5	26.6	29.7	64.5	63.6	C	C	C	C	C	40.5	33.8	35.7	37.1	27.1	22.9	19.6	24.7	21.7	27.6	33.9	64.5	
22	23.8	17.6	14.7	19.1	19.2	20.6	23.2	17.0	10.2	9.9	7.5	6.1	8.7	10.5	6.4	12.1	7.4	6.1	6.0	6.5	5.9	6.8	7.2	6.2	11.6	23.8	
23	7.7	8.3	11.2	25.0	29.3	34.0	18.1	8.2	20.1	53.7	32.6	18.2	26.2	36.4	45.8	11.6	58.4	77.5	14.4	48.4	34.4	52.7	64.2	69.8	33.6	77.5	
24	56.6	105.2	32.8	34.9	20.6	21.2	13.8	11.4	40.5	64.9	68.8	45.5	39.5	11.7	14.3	9.5	13.3	6.8	7.3	14.6	26.1	21.2	21.4	22.7	30.2	105.2	
25	45.8	79.4	37.1	26.0	21.3	14.7	25.1	47.9	55.2	63.1	35.3	40.5	30.8	27.4	24.9	20.0	21.1	23.9	16.6	17.0	21.4	36.2	25.3	41.0	33.2	79.4	
26	42.0	32.4	25.6	24.1	15.6	21.8	18.8	25.2	27.8	16.7	39.5	17.1	32.7	42.8	73.4	76.5	66.7	35.7	38.2	47.2	36.3	30.1	32.4	22.7	35.0	76.5	
27	24.7	23.2	20.7	19.0	23.5	48.9	35.8	41.5	36.0	26.5	23.5	38.1	28.6	30.8	22.3	30.1	19.2	11.3	17.4	9.2	11.8	43.2	21.8	24.4	26.3	48.9	
28	23.8	24.2	33.4	23.9	36.7	29.9	31.1	50.9	73.3	64.3	51.5	60.0	36.6	32.3	18.2	29.2	30.6	34.8	17.2	20.3	19.1	36.6	31.0	33.5	35.1	73.3	
29	40.3	39.5	52.9	45.5	28.9	41.0	44.3	50.3	50.0	53.7	65.9	46.3	48.5	31.6	29.8	26.7	21.9	24.1	47.8	15.8	22.0	27.8	17.7	20.8	37.2	65.9	
30	30.1	33.2	41.0	36.9	31.3	43.1	61.0	73.2	44.6	101.4	119.6	121.6	74.4	94.9	63.8	54.3	60.7	72.5	36.5	22.0	17.9	17.6	14.8	15.7	53.4	121.6	
31	19.9	32.4	31.8	31.9	29.1	42.8	33.4	68.0	62.9	67.8	70.5	42.9	21.9	39.4	46.5	42.8	35.9	39.0	53.8	51.9	57.0	48.0	49.9	44.2	44.3	70.5	
NO.	31	31	31	31	31	31	31	31	31	30	30	30	30	30	31	31	31	31	31	31	31	31	31	31	31	739	100.0%
MEAN	31.8	33.7	31.4	30.4	27.9	28.2	29.5	39.9	43.5	44.6	43.6	41.2	33.5	38.3	38.8	37.2	37.2	37.8	35.6	36.0	34.8	34.0	32.4	30.2			
MAX	90.8	105.2	56.7	61.3	54.7	65.5	61.1	98.8	85.2	101.4	119.6	121.6	74.5	181.2	128.7	135.7	121.4	151.0	112.3	183.2	121.4	97.2	108.9	80.2			



Number of Non-Zero Readings	738		
Maximum 1-HR Average	183.2 UG/M3		
Maximum 24-HR Average	75.3 UG/M3		
Operational Time		744 HRS	
Monthly Calibration	5	Operational Uptime	100.0 %
Standard Deviation	22.97	Monthly Average	35.4 UG/M3

# Lagoon TSP ( $\mu\text{g}/\text{m}^3$ ) – August 2023

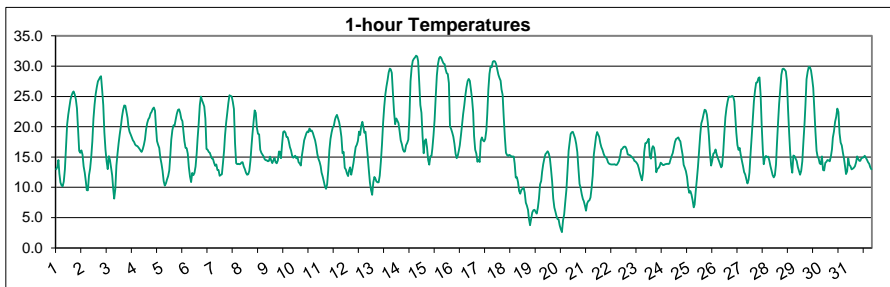
Day	HOUR																								MEAN	MAX
	1	2	3	4	5	6	7	8	9	10	11	12	13	14	15	16	17	18	19	20	21	22	23	24		
1	63.8	79.1	45.3	58.3	78.7	68.6	117.1	102.0	130.5	46.9	74.0	63.9	57.3	55.9	64.8	63.4	44.0	48.2	38.8	40.7	53.3	65.8	44.3	38.9	64.3	130.5
2	34.8	61.5	44.6	52.1	52.9	49.2	54.0	132.6	124.3	134.6	151.5	100.9	78.9	63.9	79.3	81.1	46.9	60.2	105.9	51.7	81.6	84.2	69.1	41.1	76.5	151.5
3	49.8	55.7	65.9	72.4	59.0	70.4	93.5	135.2	107.2	93.1	92.4	122.6	88.1	92.2	79.2	88.9	160.4	149.7	81.7	49.4	40.1	50.0	55.7	64.5	84.0	160.4
4	114.1	X	42.4	52.3	57.0	46.2	44.3	26.7	47.6	48.5	42.1	78.2	81.1	84.8	79.3	56.8	75.9	58.0	62.3	81.8	94.7	33.7	25.0	22.4	58.9	114.1
5	32.8	33.9	50.6	24.4	31.5	25.4	37.8	30.8	24.9	77.1	41.7	41.3	54.5	33.2	26.1	33.8	48.0	41.0	34.9	25.9	27.0	30.2	26.7	29.4	36.0	77.1
6	44.0	34.8	30.9	32.2	23.8	32.1	36.0	82.8	116.4	114.2	80.0	67.0	68.3	73.5	48.8	37.9	48.2	51.9	59.4	46.2	52.1	44.5	30.7	40.8	54.0	116.4
7	45.7	36.6	31.1	31.5	25.6	24.7	22.5	32.9	23.7	32.2	49.3	48.0	26.8	50.3	41.3	43.0	56.8	55.9	56.2	46.7	198.0	30.4	25.9	26.2	44.2	198.0
8	26.5	29.5	33.0	25.3	29.0	25.8	30.2	31.5	44.3	59.3	77.3	94.3	72.0	81.4	117.8	88.7	107.4	57.1	44.7	37.6	37.3	31.9	41.0	38.2	52.5	117.8
9	42.0	47.5	34.2	38.1	26.9	28.5	32.8	34.5	84.7	42.7	33.4	24.5	32.3	50.8	19.8	39.1	22.7	80.5	59.2	36.4	66.5	54.8	22.7	39.4	41.4	84.7
10	21.8	10.8	46.0	71.2	31.0	15.1	39.2	55.7	20.5	51.2	14.1	53.2	78.2	125.3	96.3	92.6	160.6	80.0	74.4	110.2	31.4	11.7	70.4	30.6	58.0	160.6
11	49.1	21.3	9.4	19.4	10.1	9.1	14.4	17.8	18.2	16.3	57.5	29.3	34.6	43.3	66.5	121.1	82.5	103.2	89.9	100.2	11.0	19.9	24.4	29.4	41.6	121.1
12	23.6	27.1	32.9	29.3	22.9	26.6	37.3	25.0	32.9	40.6	23.8	34.2	29.7	65.0	29.0	19.0	32.0	25.0	14.3	11.0	19.7	11.1	22.3	27.8	27.6	65.0
13	33.5	59.6	46.4	69.8	45.7	19.8	28.3	32.9	18.3	25.0	15.1	34.9	18.4	29.6	13.2	7.9	23.0	38.4	13.7	9.4	51.7	25.4	20.1	36.1	29.9	69.8
14	30.6	22.9	16.2	27.4	24.7	18.5	23.4	30.5	65.2	80.6	55.3	63.4	49.8	59.9	118.5	98.7	77.3	74.5	75.8	58.7	45.4	35.8	59.8	30.8	51.8	118.5
15	65.9	46.7	47.0	75.3	49.2	38.0	45.4	58.3	79.3	102.8	120.3	156.1	69.4	95.8	234.2	305.1	267.0	335.7	223.7	424.0	255.8	210.7	173.0	159.6	151.6	424.0
16	62.3	38.5	38.1	40.0	46.4	51.4	54.2	58.0	60.2	35.5	85.4	47.9	66.8	78.4	77.6	75.4	67.1	82.6	101.4	82.9	52.4	67.7	53.9	42.2	61.1	101.4
17	60.2	54.3	73.3	84.2	73.8	76.8	82.8	77.4	69.2	66.2	84.0	99.6	118.8	314.4	216.1	176.6	83.9	99.5	94.0	104.3	157.8	133.7	180.9	75.5	110.7	314.4
18	128.0	166.4	109.2	46.4	49.0	40.7	52.3	51.3	64.5	60.9	74.1	53.3	14.2	21.1	4.1	4.6	7.0	8.1	28.1	85.3	66.7	69.4	61.0	44.3	54.6	166.4
19	46.2	52.5	43.7	41.0	46.2	49.5	27.1	63.0	81.7	64.9	35.8	22.0	16.5	31.4	26.1	24.2	26.5	31.8	27.0	59.6	45.7	50.0	55.3	55.6	42.6	81.7
20	56.9	60.7	62.6	77.5	64.9	80.4	71.1	84.0	79.2	109.2	73.5	89.9	53.2	56.6	57.8	48.3	53.9	54.0	44.8	38.6	41.0	37.4	33.2	27.2	60.7	109.2
21	51.0	41.3	63.1	40.3	55.6	36.9	35.1	82.4	87.1	C	C	C	C	C	64.0	57.9	56.9	50.5	46.6	28.7	29.1	28.1	33.9	29.8	48.3	87.1
22	27.4	20.9	26.7	23.4	27.7	23.3	24.0	12.3	15.1	16.7	14.2	7.6	11.3	13.8	22.8	24.0	12.0	20.8	15.2	13.6	9.6	12.5	11.8	19.2	17.7	27.7
23	14.6	17.2	14.1	32.7	35.3	48.2	36.3	17.4	36.1	73.9	30.0	35.0	37.6	56.8	68.8	18.7	103.7	121.3	21.3	87.4	56.7	61.9	71.0	80.0	49.0	121.3
24	84.9	151.9	35.9	37.6	33.2	30.5	20.0	27.0	53.3	89.8	98.9	67.4	51.3	23.1	20.4	17.5	29.8	5.7	4.8	19.9	38.1	28.8	31.3	32.5	43.1	151.9
25	72.3	112.0	44.1	32.0	24.5	25.9	36.7	68.9	85.3	72.2	57.6	62.2	41.9	39.1	48.9	29.1	36.1	37.8	29.2	31.8	33.9	52.6	38.2	44.4	48.2	112.0
26	55.9	55.7	35.3	35.6	30.2	23.6	29.0	39.3	39.6	27.1	56.0	31.1	47.6	67.0	133.6	127.9	102.2	52.6	62.1	77.8	80.6	45.6	56.4	40.2	56.3	133.6
27	38.1	30.3	28.4	29.5	36.1	72.1	54.3	54.2	40.3	40.9	36.8	51.7	34.2	32.1	33.8	36.1	23.9	22.0	20.0	28.9	32.6	85.9	35.7	40.0	39.1	85.9
28	38.9	42.4	38.5	38.6	39.7	37.8	37.7	67.0	113.3	99.5	76.5	83.4	57.2	50.0	27.2	53.5	53.8	69.3	43.7	34.9	33.3	64.5	52.5	65.6	55.0	113.3
29	56.4	69.0	87.0	48.6	43.2	64.9	56.5	69.0	72.4	78.8	95.7	70.8	73.3	55.9	59.2	62.8	39.8	49.2	99.9	48.3	34.3	49.5	45.7	43.5	61.4	99.9
30	44.4	64.1	78.5	73.4	58.7	80.1	109.9	130.9	76.9	188.3	191.2	207.9	128.3	163.2	111.2	103.5	109.1	125.2	63.0	36.8	28.6	19.3	17.6	19.6	92.9	207.9
31	27.3	56.7	51.1	44.2	39.2	50.3	42.9	100.2	104.3	113.5	105.1	59.1	34.1	54.0	72.9	57.6	62.4	63.5	69.0	82.7	79.8	58.8	71.0	48.2	64.5	113.5
NO.	31	30	31	31	31	31	31	31	31	30	30	30	30	30	31	31	31	31	31	31	31	31	31	31	738	99.9%
MEAN	49.8	53.4	45.3	45.3	41.0	41.6	46.0	59.1	65.0	70.1	68.1	66.7	54.2	68.7	69.6	67.6	68.4	69.5	58.2	64.2	60.8	51.8	50.3	44.0		
MAX	128.0	166.4	109.2	84.2	78.7	80.4	117.1	135.2	130.5	188.3	191.2	207.9	128.3	314.4	234.2	305.1	267.0	335.7	223.7	424.0	255.8	210.7	180.9	159.6		



Number of 24HR Exceedences	2	Operational time	743 HRS
Number of Non-Zero Readings	738	Operational Uptime	99.9 %
Maximum 1-HR Average	424.0 UG/M3	Monthly Average	57.4 UG/M3
Maximum 24-HR Average	151.6 UG/M3		
Monthly Calibration	5		
Standard Deviation	42.1		

# Lagoon Temperature (°C) – August 2023

Day	HOUR																								MEAN	MAX
	1	2	3	4	5	6	7	8	9	10	11	12	13	14	15	16	17	18	19	20	21	22	23	24		
1	13.0	13.4	14.5	12.3	10.8	10.3	10.2	11.0	13.0	16.7	20.4	22.0	23.2	24.5	25.1	25.6	25.8	25.3	24.5	23.0	19.6	16.0	15.7	16.1	18.0	25.8
2	15.4	13.4	12.4	10.9	9.6	9.5	12.0	13.1	15.0	17.6	21.3	23.6	25.4	26.5	27.5	27.8	28.2	28.4	26.1	23.6	19.1	16.2	14.3	13.0	18.7	28.4
3	15.1	14.5	13.3	12.0	9.6	8.2	9.7	13.6	15.6	17.3	18.8	20.1	21.6	22.8	23.5	23.5	22.5	21.5	20.0	19.1	18.7	18.2	17.8	17.5	17.3	23.5
4	17.0	16.9	16.8	16.6	16.3	16.0	15.8	16.3	17.0	17.9	19.6	20.6	21.2	21.5	22.2	22.5	22.9	23.2	22.6	20.2	17.7	17.0	16.5	14.9	18.7	23.2
5	13.9	12.7	11.0	10.3	10.6	11.3	11.9	12.8	14.9	17.9	19.5	20.2	20.2	21.2	22.2	22.8	22.9	22.3	21.3	20.9	19.4	17.6	16.5	16.5	17.1	22.9
6	15.5	13.3	11.8	10.9	12.4	12.0	12.4	13.4	15.6	18.0	20.5	23.6	25.0	24.3	23.9	23.3	21.3	16.3	16.2	15.8	15.7	15.3	14.8	14.7	16.9	25.0
7	14.0	13.5	13.8	12.9	12.9	11.9	12.1	12.2	14.1	16.1	18.5	20.6	22.3	23.9	25.2	25.1	25.0	24.1	22.9	17.2	14.0	13.8	13.9	13.8	17.2	25.2
8	13.8	14.1	14.2	13.4	13.0	12.4	12.1	12.1	12.7	14.4	16.9	18.7	20.8	22.7	22.3	19.8	18.8	18.8	16.2	15.7	15.4	15.1	14.6	14.5	15.9	22.7
9	14.5	14.3	14.4	15.1	14.4	14.0	14.4	14.9	14.1	14.0	14.4	15.9	15.9	14.8	17.1	19.1	19.3	19.0	18.3	18.3	17.6	16.7	16.1	15.2	15.9	19.3
10	14.9	15.1	15.2	14.8	15.0	14.1	13.9	13.6	15.3	16.5	17.8	18.3	18.9	19.2	19.1	19.7	19.3	19.4	19.0	18.3	17.7	16.8	15.5	14.7	16.8	19.7
11	14.2	13.5	12.4	11.8	11.0	10.2	9.8	10.5	12.8	16.1	18.0	19.0	19.8	20.2	21.2	21.6	22.0	21.4	20.8	19.7	18.3	15.6	15.8	13.2	16.2	22.0
12	12.9	12.3	11.9	12.8	13.3	12.1	13.0	14.0	15.4	16.6	17.0	17.7	19.2	18.6	20.1	20.8	20.1	19.0	19.2	17.1	15.1	12.8	10.8	9.5	15.5	20.8
13	8.8	10.8	11.7	11.4	11.0	10.8	10.8	11.9	14.3	17.1	20.6	23.3	25.3	26.6	27.7	29.0	29.6	29.5	28.9	25.6	22.5	20.4	21.4	21.0	19.6	29.6
14	20.6	19.3	17.8	17.1	16.2	15.9	15.9	16.9	17.3	17.9	21.6	27.5	29.7	30.9	31.2	31.5	31.7	31.6	30.8	27.4	23.6	22.3	18.4	15.6	22.9	31.7
15	17.7	17.9	16.6	14.5	13.7	15.1	15.2	16.4	18.6	21.2	25.0	28.4	30.3	31.3	31.6	31.3	30.8	30.4	30.3	29.5	28.9	28.7	27.2	20.1	23.8	31.6
16	19.6	19.0	18.3	17.2	15.5	14.8	15.2	16.1	16.9	18.6	20.3	22.1	23.5	25.2	26.5	27.5	27.9	27.6	26.1	24.5	22.3	18.5	16.2	15.6	20.6	27.9
17	14.2	14.6	14.2	17.7	18.2	17.8	17.6	18.0	19.4	22.0	26.1	28.7	30.0	29.8	30.7	30.8	30.8	30.3	29.4	28.6	28.1	27.6	26.2	25.3	24.0	30.8
18	21.6	18.3	15.7	15.3	15.2	15.4	15.3	15.0	15.1	15.1	13.9	11.6	11.7	10.9	9.4	8.9	9.6	9.7	10.0	9.1	7.5	7.0	6.2	4.8	12.2	21.6
19	3.7	4.8	5.9	6.2	6.3	6.0	5.7	6.6	8.2	10.5	11.1	12.5	13.8	14.7	15.5	15.7	15.9	15.6	14.8	13.0	11.0	8.2	6.7	6.0	9.9	15.9
20	5.3	4.8	4.7	3.7	3.1	2.6	4.6	5.5	7.6	9.6	12.7	16.0	17.6	18.8	19.1	19.2	18.6	18.1	17.2	15.8	13.1	10.6	9.8	8.8	11.1	19.2
21	8.1	7.7	7.0	6.2	7.3	7.7	7.8	8.3	9.9	11.9	15.4	16.9	18.4	19.1	18.8	18.3	17.3	16.6	16.2	15.5	15.1	15.0	14.6	14.1	13.1	19.1
22	13.9	13.8	13.8	13.8	13.8	13.8	13.7	13.7	14.0	14.4	15.2	16.3	16.3	16.6	16.7	16.7	16.3	15.4	15.3	15.3	15.2	14.9	14.8	14.4	14.9	16.7
23	14.3	14.0	13.7	13.1	12.4	11.8	11.2	12.5	15.8	17.3	17.3	17.7	18.0	15.1	14.7	16.4	16.8	16.6	15.3	12.5	13.0	13.2	13.5	14.1	14.6	18.0
24	13.9	13.7	13.7	13.8	13.9	13.9	13.8	13.9	14.6	15.2	15.7	16.6	17.5	18.0	18.1	18.2	17.8	17.6	16.5	15.4	13.7	13.2	12.7	11.7	15.1	18.2
25	10.0	9.1	9.4	8.8	7.9	6.7	7.1	9.4	11.3	13.4	16.0	18.6	20.6	21.2	22.0	22.8	22.7	22.0	20.7	18.5	15.5	13.6	14.4	15.5	14.9	22.8
26	15.7	16.3	15.4	14.9	14.4	13.9	13.3	13.5	15.6	18.8	21.6	23.1	24.2	25.0	25.0	24.9	25.1	25.0	24.2	21.4	19.0	17.0	16.2	16.5	19.2	25.1
27	15.4	14.4	13.5	12.5	12.1	11.3	10.6	11.2	12.5	15.6	18.3	21.2	24.2	26.0	27.3	27.3	28.0	28.2	25.3	20.1	16.1	13.8	14.9	15.2	18.1	28.2
28	15.0	15.1	14.4	13.5	12.8	12.0	11.6	12.0	13.8	16.9	20.5	23.8	26.1	28.5	29.5	29.6	29.4	29.2	27.5	22.9	19.0	15.5	13.6	12.4	19.4	29.6
29	15.3	15.1	14.7	14.3	13.3	12.7	12.1	12.7	14.3	17.5	20.5	23.6	27.9	29.1	29.9	29.9	29.3	28.0	26.4	22.9	19.1	16.0	15.0	14.8	19.8	29.9
30	14.0	13.8	15.1	12.9	12.8	14.0	14.2	14.5	14.4	14.3	15.1	16.3	18.2	19.2	20.8	21.6	23.0	22.4	19.0	17.4	16.9	15.7	14.7	13.4	16.4	23.0
31	12.2	12.6	14.8	13.7	13.5	12.9	13.1	13.2	13.5	14.1	15.1	14.7	14.4	14.4	14.8	14.9	14.9	15.2	14.9	14.6	14.2	13.9	13.3	13.0	14.0	15.2
NO.	31	31	31	31	31	31	31	31	31	31	31	31	31	31	31	31	31	31	31	31	31	31	31	31	744	100.0%
MEAN	14.0	13.6	13.3	12.7	12.3	12.0	12.1	12.9	14.3	16.1	18.2	20.0	21.3	22.0	22.5	22.8	22.7	22.2	21.2	19.3	17.5	16.0	15.2	14.4		
MAX	21.6	19.3	18.3	17.7	18.2	17.8	17.6	18.0	19.4	22.0	26.1	28.7	30.3	31.3	31.6	31.5	31.7	31.6	30.8	29.5	28.9	28.7	27.2	25.3		

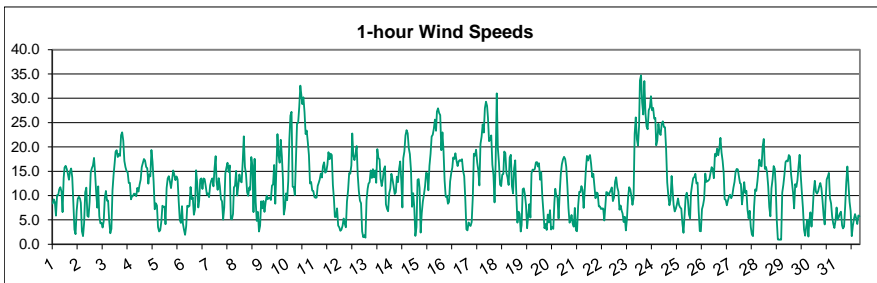


Number of Non-Zero Readings	744
Maximum 1-HR Average	31.7 C
Maximum 24-HR Average	24.0 C
Operational Time	744 HRS
Monthly Calibration	0
Operational Uptime	100.0 %
Standard Deviation	5.68
Monthly Average	17.0 C



# Lagoon Wind Speed (km/hr) – August 2023

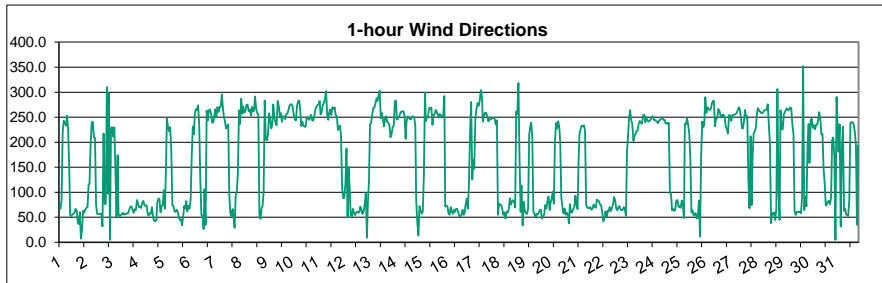
Day	HOUR																								MEAN	MAX
	1	2	3	4	5	6	7	8	9	10	11	12	13	14	15	16	17	18	19	20	21	22	23	24		
1	8.4	9.2	8.6	5.9	10.1	10.0	11.3	11.7	10.8	6.6	13.6	15.8	16.1	15.5	14.5	13.3	15.0	15.6	13.8	8.5	3.0	2.1	6.8	9.3	10.6	16.1
2	9.8	9.4	8.5	2.7	1.7	4.4	10.7	11.6	5.9	5.6	8.7	14.7	15.6	16.2	17.8	14.5	10.5	7.5	11.9	5.7	4.3	4.4	3.4	4.7	8.8	17.8
3	9.6	11.0	9.0	9.0	4.8	2.3	3.1	11.1	14.3	16.8	19.0	19.3	17.9	18.6	18.2	22.4	23.0	21.3	17.1	15.8	15.0	14.7	12.6	12.6	14.1	23.0
4	9.2	9.8	10.0	10.4	10.3	9.9	11.6	10.8	12.2	13.3	15.8	16.7	17.5	17.2	15.9	15.6	12.5	14.4	13.9	19.4	16.9	12.8	7.2	8.4	13.0	19.4
5	8.0	3.5	2.6	2.9	4.7	7.9	7.7	7.7	4.1	11.5	13.5	14.0	12.9	11.5	13.3	15.2	14.3	13.2	13.9	13.4	8.8	5.0	4.4	7.8	9.2	15.2
6	4.3	3.0	1.9	3.7	7.9	7.7	7.9	11.8	9.3	9.7	6.1	7.2	15.2	12.6	7.6	8.9	13.3	13.5	11.4	13.5	13.4	11.9	10.2	10.5	9.3	15.2
7	9.7	12.1	13.1	13.5	11.9	15.7	18.1	12.9	11.2	13.6	11.9	9.3	8.8	5.1	7.6	14.6	15.7	16.7	14.9	16.2	5.3	5.1	6.2	11.7	11.7	18.1
8	12.1	15.1	10.0	12.0	14.3	13.0	12.7	16.9	22.2	15.9	14.4	10.7	10.0	11.7	11.2	17.9	16.2	6.6	17.6	8.7	4.8	6.7	2.6	3.8	12.0	22.2
9	8.8	7.4	8.9	6.7	8.6	10.0	9.2	9.5	9.6	9.1	12.0	12.3	16.3	8.3	15.4	22.6	18.3	16.8	21.5	18.1	13.4	6.1	7.4	10.5	12.0	22.6
10	9.1	12.9	21.4	26.4	27.2	11.8	11.8	10.1	17.3	24.9	24.9	28.2	32.6	30.9	28.8	30.2	27.2	22.7	23.4	21.0	18.3	12.5	12.8	11.0	20.7	32.6
11	11.0	9.7	9.6	9.6	12.0	12.5	13.3	14.5	13.7	16.1	16.8	14.7	14.9	16.4	18.9	17.5	18.6	18.3	12.2	9.2	5.6	5.6	7.4	3.8	12.6	18.9
12	3.5	2.8	3.0	3.8	5.3	4.2	3.5	8.8	11.0	14.6	14.5	16.2	22.8	18.2	17.3	18.5	20.2	14.2	10.9	8.9	8.4	2.6	1.4	1.8	9.9	22.8
13	1.4	9.0	11.4	12.5	12.8	15.1	13.6	15.4	13.7	15.2	12.6	19.6	17.7	17.5	13.4	12.0	13.3	15.4	16.0	8.2	7.3	6.8	10.5	11.4	12.6	19.6
14	14.5	13.4	11.9	10.3	10.7	13.9	12.8	15.5	17.0	13.0	7.6	17.7	19.0	22.3	23.4	22.8	19.8	18.5	15.3	7.7	10.5	7.6	1.7	3.5	13.8	23.4
15	13.3	13.4	11.6	2.4	6.4	8.8	10.2	12.0	14.7	14.5	11.1	16.1	18.6	22.1	22.5	23.8	25.6	23.3	27.3	27.9	27.0	26.5	19.3	23.0	17.6	27.9
16	19.1	13.0	9.7	9.9	8.3	8.7	12.9	14.6	15.7	17.8	17.5	18.7	17.1	16.1	17.1	17.3	17.1	17.5	15.1	14.0	9.3	3.1	2.9	4.5	13.2	19.1
17	3.9	3.7	4.6	9.6	18.6	18.2	19.4	16.8	15.2	12.1	20.6	22.1	24.6	22.9	27.9	29.3	28.4	26.0	21.2	21.5	22.4	16.4	14.3	8.6	17.8	29.3
18	17.0	31.0	19.8	16.7	12.3	12.0	14.3	14.4	19.0	18.7	14.7	13.7	12.2	17.8	18.4	12.0	10.5	15.6	17.2	10.1	4.4	6.7	6.3	2.6	14.1	31.0
19	3.9	11.3	11.5	10.2	8.0	3.3	6.0	8.2	5.5	14.6	15.3	15.3	15.5	16.8	16.9	16.0	16.7	13.3	14.8	9.9	6.7	3.3	4.1	3.0	10.4	16.9
20	6.1	4.5	7.0	3.0	3.6	3.2	8.6	11.4	9.9	9.6	5.3	10.3	14.3	16.4	17.4	18.0	17.5	15.9	12.1	7.4	4.4	5.0	6.0	4.3	9.2	18.0
21	3.6	7.5	2.9	2.6	7.8	10.8	10.7	11.9	11.2	7.5	11.1	15.2	18.1	17.2	18.0	18.4	16.5	13.8	14.5	12.0	9.5	10.6	10.4	7.8	11.2	18.4
22	7.8	7.2	7.4	7.3	4.9	8.0	10.7	10.6	10.1	10.6	11.1	11.7	8.8	9.6	12.9	13.8	11.7	10.8	7.1	8.0	6.9	6.3	4.6	5.7	8.9	13.8
23	2.9	5.2	9.7	11.7	11.3	10.0	8.1	9.5	22.7	26.1	21.6	20.3	24.3	33.7	34.7	29.1	26.7	33.5	27.0	24.2	23.7	27.6	28.1	30.4	20.9	34.7
24	27.5	28.0	25.8	26.0	20.3	21.3	24.8	22.9	22.4	24.8	25.2	24.1	24.0	19.5	12.7	10.0	8.0	9.1	14.0	10.7	8.2	6.7	7.3	8.2	18.0	28.0
25	9.4	8.0	7.6	7.3	4.3	2.3	6.1	9.9	10.6	9.1	6.1	5.3	10.5	12.2	13.6	13.8	14.5	12.5	12.7	6.9	2.7	2.7	7.2	8.0	8.5	14.5
26	9.4	14.5	12.8	12.9	13.1	13.4	14.7	15.9	15.4	13.6	18.6	18.1	19.7	18.3	19.7	21.9	18.8	17.1	14.5	9.3	9.1	8.0	9.0	9.8	14.5	21.9
27	10.2	9.4	10.1	11.6	12.8	14.9	15.5	15.4	13.9	12.5	12.4	8.2	10.5	12.7	10.5	11.0	7.1	5.3	6.9	3.5	2.0	1.7	7.7	11.3	9.9	15.5
28	10.9	12.9	14.9	17.4	16.2	16.0	20.2	21.6	15.5	15.9	14.8	12.0	7.6	5.8	11.5	13.4	16.1	15.5	12.3	5.0	1.0	1.0	1.0	1.0	11.6	21.6
29	10.6	12.2	14.3	16.9	17.2	17.0	18.3	18.0	14.4	12.8	10.6	7.4	12.4	11.8	13.1	16.0	18.4	14.2	10.7	7.5	3.0	1.8	3.6	5.0	12.0	18.4
30	1.6	4.7	6.6	3.6	6.6	10.8	13.0	10.8	10.4	10.8	11.9	12.6	11.5	9.0	5.9	4.1	8.8	13.3	13.9	14.7	9.5	8.4	5.6	4.2	8.8	14.7
31	3.3	4.8	7.6	5.1	5.6	6.3	6.7	3.9	3.2	3.6	7.7	12.7	16.0	12.3	8.7	6.8	1.7	3.8	5.2	6.2	5.3	4.1	5.9	5.7	6.3	16.0
NO.	31	31	31	31	31	31	31	31	31	31	31	31	31	31	31	31	31	31	31	31	31	31	31	31	744	100.0%
MEAN	9.0	10.3	10.1	9.8	10.3	10.4	11.9	12.8	13.0	13.6	13.8	14.8	16.2	16.0	16.3	16.8	16.2	15.3	14.8	12.0	9.4	7.9	7.7	8.2		
MAX	27.5	31.0	25.8	26.4	27.2	21.3	24.8	22.9	22.7	26.1	25.2	28.2	32.6	33.7	34.7	30.2	28.4	33.5	27.3	27.9	27.0	27.6	28.1	30.4		



Number of Non-Zero Readings	744
Maximum 1-HR Average	34.7 KM/HR
Maximum 24-HR Average	20.9 KM/HR
Monthly Calibration	0
Standard Deviation	6.309
Operational Time	744 HRS
Operational Uptime	100.0 %
Monthly Average	12.4 KM/HR

# Lagoon Wind Direction (°) – August 2023

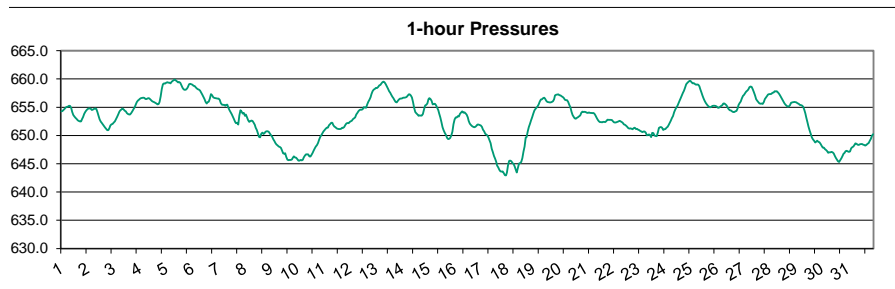
Day	HOUR																								MEAN	MAX
	1	2	3	4	5	6	7	8	9	10	11	12	13	14	15	16	17	18	19	20	21	22	23	24		
1	74.0	67.3	84.1	220.1	242.9	238.5	233.4	252.9	222.6	144.7	54.2	51.2	55.4	57.0	59.4	66.7	62.6	37.6	36.3	60.3	7.0	24.9	62.7	59.5	59.3	252.9
2	65.5	69.1	70.4	115.1	116.8	195.3	239.3	240.9	210.0	208.4	74.4	56.7	56.3	56.7	57.3	56.6	31.7	217.4	76.6	76.6	309.7	96.8	298.1	4.6	64.9	309.7
3	229.5	229.7	211.3	229.9	142.9	50.6	174.2	56.7	51.8	54.2	55.3	58.7	55.3	56.4	56.4	58.3	57.8	65.4	71.4	71.7	65.1	58.8	66.0	64.6	63.9	229.9
4	84.4	79.4	69.8	71.2	68.4	79.7	82.8	74.1	72.3	74.0	58.1	53.3	58.4	57.2	69.8	50.8	42.8	42.2	43.3	77.8	87.2	87.1	59.6	73.6	66.5	87.2
5	73.8	104.3	66.7	152.4	247.3	231.6	222.0	230.1	183.7	73.2	72.2	61.4	60.6	64.9	61.9	50.9	44.4	45.6	33.8	51.5	72.6	67.3	82.2	61.3	63.5	247.3
6	72.8	67.4	83.9	171.6	231.6	215.7	257.6	265.8	264.2	273.8	235.2	125.7	54.5	52.9	26.1	105.8	34.8	263.1	243.3	263.9	265.4	257.2	239.1	239.4	260.1	273.8
7	251.7	266.0	249.8	270.1	260.8	270.8	271.0	295.4	267.6	252.7	242.0	227.7	232.6	235.5	92.8	57.1	52.2	66.4	51.5	29.1	93.7	100.5	140.1	263.5	277.3	295.4
8	236.3	287.2	257.0	271.1	258.8	262.3	274.7	275.1	261.9	265.4	253.5	270.6	261.0	263.3	291.2	266.8	258.1	255.1	53.5	46.5	68.7	71.2	100.1	283.3	270.3	291.2
9	206.1	203.7	216.5	257.9	243.9	227.7	234.2	275.5	248.0	239.0	233.7	282.6	272.1	251.9	257.8	240.9	251.5	251.8	246.0	255.9	257.6	264.1	273.4	276.2	249.9	282.6
10	275.5	271.0	255.2	245.4	243.2	273.0	281.6	283.7	262.3	232.5	241.4	232.8	231.5	230.5	250.2	250.2	244.6	249.2	254.7	244.1	243.0	251.4	265.3	270.5	248.5	283.7
11	274.2	276.1	282.8	255.4	260.1	274.8	277.8	287.0	302.3	255.9	244.9	259.4	265.5	254.5	269.7	266.2	269.8	253.5	252.6	224.4	227.0	233.1	213.5	107.4	262.5	302.3
12	88.0	88.2	116.9	187.4	49.7	150.4	114.5	54.4	49.8	66.9	59.5	54.5	58.9	61.4	59.2	59.3	71.1	64.5	56.6	62.5	76.4	98.5	9.0	75.4	65.0	187.4
13	120.7	236.0	238.8	255.4	269.0	269.6	278.4	288.0	282.8	292.9	302.7	247.6	258.0	244.6	231.5	250.6	251.8	240.1	239.1	235.1	209.9	216.6	230.3	233.3	254.6	302.7
14	282.3	283.6	245.3	247.0	251.3	257.2	261.5	261.5	261.7	253.2	206.8	240.4	251.9	250.2	246.2	245.8	250.8	251.7	249.5	232.9	83.3	40.5	13.4	72.2	253.3	283.6
15	63.1	57.0	61.2	135.2	299.2	242.1	249.7	252.8	268.3	267.2	269.3	234.4	255.3	256.2	264.7	261.3	254.8	251.7	256.5	252.2	252.8	253.0	292.3	71.4	260.6	299.2
16	72.9	72.2	57.6	54.8	70.0	61.6	56.7	64.9	60.4	66.4	66.7	60.5	52.6	51.7	54.2	65.1	54.7	57.6	75.4	87.1	66.6	117.3	219.2	280.5	63.3	280.5
17	125.2	164.2	147.1	245.3	266.1	278.2	272.8	283.0	304.0	291.9	241.2	251.2	259.3	258.4	252.1	241.7	246.7	245.2	246.5	248.8	248.3	246.9	235.0	244.0	254.1	304.0
18	54.7	77.5	74.1	74.2	68.3	55.1	59.5	47.2	61.3	59.4	64.9	87.8	75.2	80.8	83.8	81.1	69.3	261.4	256.2	318.1	167.5	60.4	113.4	33.3	67.6	318.1
19	80.8	62.7	57.8	56.5	66.8	215.3	232.8	239.2	210.6	61.1	56.5	50.2	57.0	55.5	59.7	65.1	65.2	47.5	50.1	55.2	74.2	67.3	82.8	91.4	65.0	239.2
20	64.4	79.0	86.1	101.3	76.7	201.1	238.6	227.1	241.7	228.7	201.1	89.9	71.2	57.6	67.3	54.8	59.4	53.9	37.6	76.2	59.7	59.2	66.2	69.6	70.3	241.7
21	93.4	75.2	66.2	170.2	217.5	226.6	233.2	231.4	233.8	222.1	74.7	69.1	68.6	67.9	70.1	64.9	66.7	75.7	70.4	69.1	85.2	83.0	82.1	75.6	62.3	233.8
22	74.3	60.2	41.7	47.2	61.4	51.0	63.3	61.1	70.2	62.3	67.6	75.1	90.6	83.8	66.9	63.6	69.5	72.4	66.3	63.5	64.6	70.4	66.3	52.7	86.1	90.6
23	182.5	208.1	248.5	264.0	244.5	235.3	203.1	212.5	216.8	222.1	223.3	237.1	242.6	238.6	236.8	253.8	254.7	239.7	250.9	244.4	241.4	243.0	244.8	249.9	239.5	264.0
24	252.2	244.6	244.3	242.8	240.6	238.3	243.7	244.7	247.0	249.4	244.6	244.8	237.9	238.7	236.4	238.9	97.9	96.3	63.7	66.2	62.9	64.5	83.0	84.5	240.6	252.2
25	70.9	72.1	69.2	83.4	73.7	48.3	236.8	236.1	248.1	234.8	216.6	167.3	59.3	63.7	53.4	56.2	58.6	47.4	49.0	83.2	10.7	172.3	241.0	230.4	69.7	248.1
26	234.9	289.9	258.9	269.8	265.5	264.9	265.9	277.9	282.0	282.9	231.4	247.1	248.3	266.1	263.2	253.7	249.6	255.3	254.9	250.2	231.2	226.4	217.6	254.4	257.5	289.9
27	253.3	242.7	253.5	255.0	254.3	256.2	257.9	263.1	269.9	265.5	249.7	228.1	227.3	242.6	264.7	248.3	252.0	125.1	68.1	212.1	74.2	171.0	217.9	221.3	248.2	269.9
28	229.4	258.9	268.1	262.8	261.5	257.8	257.8	260.5	264.1	265.1	264.9	276.2	234.7	196.4	38.0	58.7	55.5	59.1	44.5	66.2	306.3	98.6	44.6	264.1	272.6	306.3
29	227.3	225.5	255.3	260.2	264.9	267.5	263.5	265.3	270.0	267.6	235.1	216.6	63.0	54.4	60.8	59.6	61.4	60.1	57.9	88.0	352.0	64.2	90.9	72.0	283.2	352.0
30	193.0	236.5	158.4	244.0	247.1	228.3	234.1	225.6	235.0	235.5	245.8	260.3	247.5	215.5	216.7	146.3	118.0	73.3	76.1	81.4	82.6	76.2	88.6	204.6	199.7	260.3
31	209.4	170.9	4.7	290.5	224.8	180.7	235.9	31.3	186.7	231.2	62.7	66.9	55.5	53.4	52.7	85.6	238.8	239.7	240.1	235.3	221.0	194.3	34.5	193.3	93.4	290.5
NO.	31	31	31	31	31	31	31	31	31	31	31	31	31	31	31	31	31	31	31	31	31	31	31	31	744	100.0%
MEAN	155.4	165.4	154.9	193.8	196.4	203.4	219.6	211.8	213.3	200.0	172.6	164.0	152.2	149.0	141.0	139.5	135.4	147.3	131.4	142.9	150.6	133.4	144.3	154.1		
MAX	282.3	289.9	282.8	290.5	299.2	278.2	281.6	295.4	304.0	292.9	302.7	282.6	272.1	266.1	291.2	266.8	269.8	263.1	256.5	318.1	352.0	264.1	298.1	283.3		



Number of Non-Zero Readings	744
Maximum 1-HR Average	352 degrees
Maximum 24-HR Average	283 degrees
Monthly Calibration	0
Standard Deviation	92.23
Operational Time	744 HRS
Operational Uptime	100.0 %
Monthly Average	165.5 degrees

# Lagoon Pressure (mmHg) – August 2023

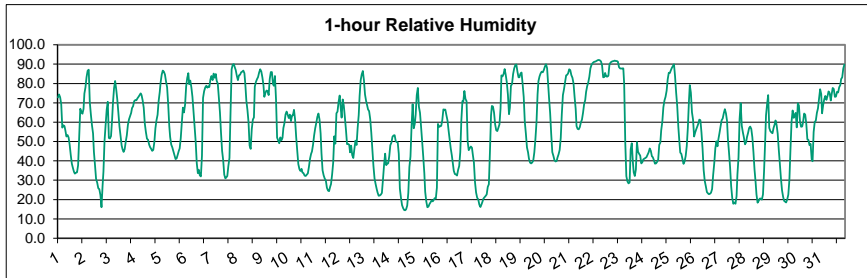
Day	HOUR																								MEAN	MAX
	1	2	3	4	5	6	7	8	9	10	11	12	13	14	15	16	17	18	19	20	21	22	23	24		
1	654.3	654.3	654.5	654.7	654.9	655.1	655.1	655.3	655.2	654.8	654.2	653.6	653.3	653.1	652.9	652.7	652.6	652.5	652.5	652.9	653.3	653.8	654.2	654.5	653.9	655.3
2	654.6	654.8	654.8	654.7	654.5	654.6	654.7	654.8	654.7	654.8	654.7	654.2	653.5	652.8	652.4	652.3	652.0	651.7	651.4	651.2	650.9	651.0	651.3	651.8	652.0	652.1
3	652.3	652.5	652.9	653.3	653.7	654.2	654.4	654.6	654.8	654.6	654.4	654.3	653.9	653.8	653.7	653.7	653.9	654.3	654.6	654.9	655.4	655.9	656.2	656.3	654.3	656.3
4	656.5	656.6	656.7	656.7	656.7	656.5	656.5	656.6	656.6	656.5	656.3	656.1	656.0	655.9	655.8	655.7	655.5	655.6	655.9	656.9	658.3	659.1	659.2	659.2	656.7	659.2
5	659.3	659.4	659.3	659.3	659.2	659.5	659.7	659.8	659.9	659.7	659.5	659.4	659.5	659.3	658.9	658.4	658.1	658.1	658.1	658.3	658.6	659.1	659.2	659.1	659.1	659.9
6	659.0	658.8	658.8	658.5	658.3	658.2	658.1	658.0	657.6	657.2	656.9	656.4	655.9	655.7	655.9	656.0	656.5	657.3	657.1	656.7	656.6	656.6	656.6	656.5	657.2	659.0
7	656.5	656.3	655.8	655.5	655.4	655.4	655.3	655.4	655.4	654.9	654.5	654.1	653.7	653.3	652.9	652.4	652.2	652.2	651.9	653.5	654.5	654.2	653.9	654.0	654.3	656.5
8	653.5	653.7	653.2	652.7	652.4	652.5	652.7	652.6	652.3	651.9	651.4	651.0	650.4	649.7	649.7	650.3	650.5	650.4	650.7	650.8	650.8	650.7	650.6	650.3	651.4	653.7
9	650.0	649.7	649.3	649.0	648.7	648.4	648.2	648.0	648.0	647.8	647.3	646.8	646.8	646.9	646.2	645.7	645.6	645.7	645.8	646.1	646.3	646.1	646.1	646.1	647.3	650.0
10	645.8	645.5	645.6	645.7	645.6	645.7	646.1	646.4	646.7	646.7	646.7	646.3	646.3	646.6	646.9	647.3	647.7	648.0	648.3	648.7	649.3	649.8	650.1	650.4	647.2	650.4
11	650.7	650.9	651.2	651.4	651.4	651.8	652.0	652.2	652.3	651.8	651.6	651.4	651.2	651.2	651.1	651.1	651.2	651.4	651.3	651.5	651.8	652.1	652.2	652.2	651.5	652.3
12	652.4	652.5	652.6	652.9	653.1	653.2	653.7	654.0	654.3	654.5	654.6	654.6	654.7	655.0	655.0	654.9	655.5	656.0	656.3	656.8	657.3	657.8	658.1	658.2	654.9	658.2
13	658.4	658.4	658.6	658.9	658.9	659.2	659.4	659.5	659.4	659.1	658.7	658.3	657.8	657.6	657.2	656.9	656.6	656.3	655.9	655.9	656.1	656.4	656.5	656.5	657.8	659.5
14	656.6	656.7	656.7	656.7	656.8	657.0	657.3	657.3	657.1	656.7	655.9	654.9	654.2	653.9	653.7	653.5	653.6	653.5	653.5	653.8	654.6	655.3	655.4	655.6	655.4	657.3
15	656.4	656.6	656.4	656.2	655.5	655.6	655.6	655.3	654.9	654.5	653.9	653.2	652.4	651.4	650.9	650.5	650.1	649.6	649.3	649.3	649.4	649.6	650.0	650.7	652.0	656.6
16	652.9	653.2	653.2	653.4	653.4	653.8	654.1	654.3	654.0	654.1	653.9	653.7	653.2	652.6	652.1	651.9	651.6	651.5	651.5	651.8	651.9	651.9	651.9	651.9	652.8	654.3
17	651.8	651.5	651.0	650.7	650.3	650.2	650.0	649.7	649.2	648.6	647.6	647.1	646.4	645.9	645.4	644.7	644.4	643.9	643.7	643.6	643.6	643.3	643.0	642.9	647.0	651.8
18	643.5	644.8	645.5	645.5	645.4	645.1	645.0	644.5	643.9	643.5	644.2	645.0	645.1	645.3	646.0	647.1	648.1	649.6	649.7	650.7	651.5	652.0	652.7	653.2	647.0	653.2
19	653.9	654.4	654.7	654.9	655.2	655.5	656.0	656.4	656.4	656.6	656.7	656.5	656.1	655.9	655.9	655.9	655.9	655.9	656.4	657.1	657.2	657.3	657.3	657.3	656.0	657.3
20	657.1	657.1	656.9	656.8	656.6	656.3	656.2	656.2	655.9	655.4	655.0	654.2	653.6	653.3	653.0	653.0	653.1	653.3	653.4	653.6	654.0	654.2	654.1	654.2	654.9	657.1
21	654.2	654.0	654.0	654.1	654.0	654.0	654.0	654.0	653.9	653.6	653.2	652.8	652.5	652.4	652.4	652.3	652.4	652.4	652.4	652.4	652.6	652.8	652.8	652.8	653.2	654.2
22	652.7	652.5	652.3	652.3	652.3	652.4	652.5	652.6	652.5	652.4	652.2	652.0	651.9	651.7	651.5	651.3	651.2	651.3	651.2	651.1	651.3	651.4	651.1	651.2	651.9	652.7
23	651.0	650.9	650.8	650.7	650.6	650.7	650.7	650.5	650.0	650.1	650.2	650.0	649.7	650.5	650.4	650.0	649.9	649.9	650.5	651.3	651.5	651.5	651.4	651.0	650.6	651.5
24	651.1	651.2	651.4	651.5	651.9	652.3	652.6	653.1	653.4	654.1	654.6	655.0	655.2	655.7	656.2	656.6	657.0	657.5	657.9	658.5	659.1	659.3	659.5	659.7	655.2	659.7
25	659.7	659.4	659.2	659.2	659.1	659.0	659.0	659.0	658.7	658.2	657.6	657.0	656.5	656.1	655.7	655.5	655.2	655.1	655.0	655.1	655.2	655.3	655.3	655.2	657.1	659.7
26	655.1	654.9	654.9	655.1	655.2	655.4	655.7	655.7	655.5	655.3	654.9	654.7	654.5	654.4	654.3	654.1	654.2	654.3	654.4	654.8	655.4	655.7	656.0	656.6	655.0	656.6
27	657.0	657.2	657.5	657.8	658.0	658.2	658.6	658.6	658.1	657.7	657.1	656.4	656.1	655.9	655.7	655.6	655.6	655.6	655.9	656.5	656.7	657.0	657.2	657.0	657.0	657.8
28	657.3	657.3	657.4	657.6	657.6	657.8	657.8	657.8	657.7	657.4	657.1	656.7	656.4	656.0	655.7	655.4	655.3	655.1	655.1	655.4	655.8	655.9	655.9	655.9	656.6	657.8
29	655.9	655.9	655.7	655.6	655.4	655.4	655.3	655.1	654.6	653.9	653.2	652.4	651.6	650.9	650.3	649.7	649.3	649.1	648.8	648.9	649.1	648.9	648.8	648.5	652.2	655.9
30	648.2	647.8	647.8	647.6	647.5	647.3	646.9	647.0	647.0	647.1	647.0	646.8	646.5	646.1	645.8	645.5	645.3	645.6	645.9	646.3	646.8	646.9	647.2	647.3	646.8	648.2
31	647.2	647.1	647.2	647.7	647.9	648.1	648.3	648.6	648.5	648.4	648.3	648.5	648.5	648.5	648.4	648.3	648.2	648.3	648.5	648.6	649.0	649.4	649.9	650.2	648.4	650.2
NO.	31	31	31	31	31	31	31	31	31	31	31	31	31	31	31	31	31	31	31	31	31	31	31	31	744	100.0%
MEAN	653.7	653.7	653.7	653.8	653.7	653.8	653.9	654.0	653.8	653.6	653.3	653.0	652.7	652.5	652.3	652.2	652.2	652.3	652.3	652.6	653.0	653.3	653.4	653.5		
MAX	659.7	659.4	659.3	659.3	659.2	659.5	659.7	659.8	659.9	659.7	659.5	659.4	659.5	659.3	658.9	658.4	658.1	658.1	658.1	658.5	659.1	659.3	659.5	659.7		



Number of Non-Zero Readings	744
Maximum 1-HR Average	660 MMHg
Maximum 24-HR Average	659 MMHg
Operational Time	744 HRS
Monthly Calibration	0
Operational Uptime	100.0 %
Standard Deviation	3.841
Monthly Average	653.2 MMHg

# Lagoon Relative Humidity (%) – August 2023

Day	HOUR																								MEAN	MAX
	1	2	3	4	5	6	7	8	9	10	11	12	13	14	15	16	17	18	19	20	21	22	23	24		
1	72.8	74.4	72.9	69.3	57.2	58.4	57.9	55.9	52.6	53.4	52.1	48.3	43.1	38.6	36.3	34.3	33.4	33.9	34.1	37.7	52.5	66.9	65.3	64.3	52.7	74.4
2	66.8	74.8	78.0	83.3	86.5	87.1	70.3	63.9	58.4	54.1	44.6	37.8	30.7	28.8	25.9	25.3	22.3	16.0	27.1	34.4	50.3	58.6	66.5	70.5	52.6	87.1
3	51.8	51.5	52.8	61.4	70.0	77.6	81.3	76.9	71.6	64.8	57.8	52.9	48.0	46.1	44.6	46.0	49.9	53.2	58.6	61.4	63.2	64.8	67.2	68.2	60.1	81.3
4	70.9	71.4	71.3	72.4	73.1	74.0	74.9	74.0	71.3	67.5	59.3	54.9	51.4	51.0	48.5	46.9	46.3	45.2	45.6	49.6	56.9	61.0	63.8	70.9	61.3	74.9
5	75.6	80.5	84.6	86.7	86.1	84.6	81.1	78.0	69.3	58.1	52.4	48.5	47.0	44.9	42.9	40.9	41.2	43.1	45.2	46.4	51.7	59.9	67.5	65.1	61.7	86.7
6	69.0	78.5	82.8	85.3	79.6	81.5	78.0	73.1	65.4	57.8	49.9	38.8	33.7	35.4	32.5	32.0	42.6	72.6	76.0	78.0	78.9	77.8	78.5	78.1	64.8	85.3
7	82.1	83.9	81.8	85.1	82.9	84.9	81.4	79.9	72.7	65.1	54.5	45.2	40.3	32.8	30.9	31.4	32.2	37.5	41.5	65.3	87.4	89.7	90.0	88.2	65.3	90.0
8	86.9	84.0	81.8	84.2	84.6	85.7	86.1	86.6	85.3	80.1	71.1	66.3	60.1	47.8	46.2	56.4	61.4	62.5	78.4	80.7	82.2	83.3	85.7	87.3	75.6	87.3
9	86.2	83.2	79.2	73.2	75.2	76.3	76.1	74.1	82.3	85.9	85.9	79.7	78.9	83.9	71.8	52.0	50.6	49.2	52.2	50.6	51.9	57.0	59.6	64.1	70.0	86.2
10	65.5	63.8	62.2	63.9	60.6	63.5	66.3	61.4	52.4	45.3	38.4	35.7	34.7	35.9	34.0	33.6	32.4	32.2	32.9	33.5	36.9	41.0	43.7	47.2	47.2	66.3
11	44.9	48.3	53.1	56.9	59.6	62.8	64.4	61.3	54.2	44.0	35.1	32.5	30.8	29.9	26.2	24.6	24.3	26.5	28.0	32.9	39.0	52.7	48.9	64.6	43.6	64.6
12	65.4	70.5	73.8	68.3	62.3	71.8	68.7	62.5	56.1	48.6	48.7	48.3	44.4	47.9	42.9	41.5	46.2	50.5	48.3	56.9	63.7	73.5	81.6	84.8	59.5	84.8
13	86.5	81.8	74.4	71.0	68.6	66.6	65.8	61.7	54.7	45.8	37.4	31.0	28.0	25.4	23.7	21.9	22.1	22.5	23.4	30.3	37.9	43.8	37.7	38.5	45.9	86.5
14	38.7	42.4	48.1	49.4	52.5	53.1	53.3	50.2	49.8	49.7	43.6	25.6	21.0	17.1	15.5	14.6	14.5	15.0	16.9	23.4	36.8	42.3	57.9	69.3	37.5	69.3
15	56.8	59.3	64.0	74.0	77.7	68.0	64.8	57.5	49.9	42.1	33.6	24.0	19.1	16.1	16.4	17.7	18.6	19.6	19.1	20.0	20.7	20.5	26.1	59.1	39.4	77.7
16	57.6	57.9	58.1	61.1	66.6	66.5	66.5	63.6	60.8	55.8	51.0	46.4	42.9	38.4	34.8	33.2	32.9	32.4	35.3	37.4	44.5	61.1	71.0	70.7	51.9	71.0
17	76.1	72.0	70.8	50.1	45.5	46.5	47.4	46.8	43.2	39.2	29.0	23.7	21.0	20.0	17.3	16.2	17.5	18.7	20.6	21.1	21.9	22.7	26.6	27.9	35.1	76.1
18	44.6	63.4	68.4	68.1	64.9	58.9	55.8	55.4	57.1	58.8	67.1	84.2	83.7	84.9	87.5	84.4	80.5	74.3	64.1	67.4	78.8	79.7	84.9	87.8	71.0	87.8
19	89.5	89.8	86.2	83.2	83.2	85.2	85.7	79.7	73.0	60.3	54.1	47.0	44.4	41.2	39.1	38.7	39.2	40.2	44.4	51.2	59.9	74.4	81.2	83.6	64.8	89.8
20	85.3	86.1	85.8	87.0	88.9	90.0	87.9	81.1	72.5	64.8	53.8	44.6	42.6	40.3	39.7	39.9	41.7	43.4	45.7	51.8	64.4	74.0	77.1	80.7	65.4	90.0
21	84.3	84.5	85.2	87.3	86.9	84.3	83.0	80.1	73.1	66.8	57.9	56.5	56.3	57.5	59.8	61.4	65.0	69.3	71.4	75.6	78.6	80.5	83.4	87.8	74.0	87.8
22	89.6	90.5	91.1	91.3	91.4	91.7	92.1	92.2	91.9	91.4	89.2	83.2	83.3	85.4	83.6	83.5	83.9	89.9	90.8	91.3	91.5	91.7	91.8	91.6	89.3	92.2
23	91.6	91.3	88.5	87.8	87.7	87.8	87.8	79.7	49.6	32.1	29.4	28.4	28.8	46.0	49.2	39.4	34.0	32.2	35.5	49.8	44.7	43.6	42.7	38.7	55.3	91.6
24	39.3	40.7	41.1	41.4	41.9	43.1	44.4	46.4	45.2	42.4	41.9	40.4	38.6	38.7	39.5	40.6	48.4	49.4	55.8	60.1	67.7	71.2	73.1	76.3	48.7	76.3
25	82.2	85.5	85.5	86.7	88.0	89.0	89.9	83.6	75.2	68.2	57.6	49.8	44.3	43.6	41.1	38.4	39.7	42.5	47.6	57.0	70.8	79.2	75.2	65.2	66.1	89.9
26	61.4	52.6	54.8	56.4	57.9	59.4	61.3	61.0	54.7	46.3	35.3	29.7	26.9	23.8	23.2	22.7	23.0	23.5	25.5	32.9	38.7	46.5	50.1	47.6	42.3	61.4
27	51.1	54.2	57.8	61.0	61.9	64.6	66.8	64.6	60.6	51.5	44.5	36.8	27.0	20.9	17.8	18.4	17.8	21.7	32.9	41.8	61.6	69.9	58.2	54.9	46.6	69.9
28	52.0	48.6	49.5	52.2	54.4	56.9	57.8	56.6	52.2	44.5	35.4	28.9	22.6	18.4	19.3	20.5	20.5	19.9	22.6	34.7	49.8	63.5	69.3	74.0	42.7	74.0
29	57.1	55.4	54.8	54.3	57.1	58.9	60.9	58.5	54.1	45.8	38.4	30.8	24.8	21.5	19.3	18.9	18.5	20.1	22.5	30.2	46.1	60.4	66.0	62.2	43.2	66.0
30	63.4	64.8	57.3	69.8	68.7	60.3	57.7	57.7	59.9	64.5	63.9	59.3	51.1	50.8	48.1	48.8	40.8	39.8	55.0	60.1	60.8	64.9	67.1	72.2	58.6	72.2
31	77.1	74.5	64.6	68.8	71.9	73.5	71.5	73.4	75.9	75.0	71.2	74.2	77.7	77.2	73.1	73.2	75.6	75.3	78.1	79.2	82.3	83.2	87.9	89.9	76.0	89.9
NO.	31	31	31	31	31	31	31	31	31	31	31	31	31	31	31	31	31	31	31	31	31	31	31	31	744	100.0%
MEAN	68.5	69.7	69.7	70.7	70.8	71.4	70.5	67.8	63.0	57.3	51.3	46.3	42.8	41.6	39.8	38.6	39.3	41.0	44.3	49.7	57.1	63.1	65.9	68.6		
MAX	91.6	91.3	91.1	91.3	91.4	91.7	92.1	92.2	91.9	91.4	89.2	84.2	83.7	85.4	87.5	84.4	83.9	89.9	90.8	91.3	91.5	91.7	91.8	91.6		

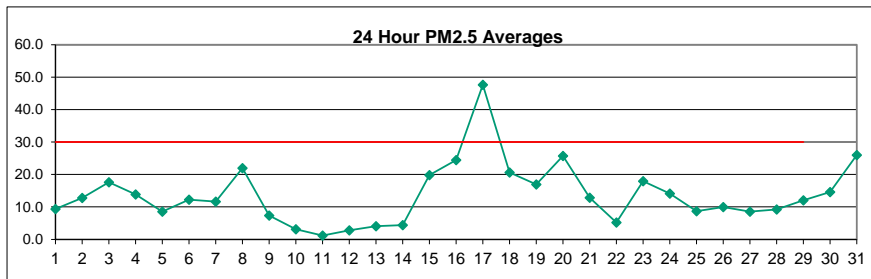


Number of Non-Zero Readings	744		
Maximum 1-HR Average	92.2 %		
Maximum 24-HR Average	89.3 %		
Operational Time		744 HRS	
Monthly Calibration	0	Operational Uptime	100.0 %
Standard Deviation	20.48	Monthly Average	57.0 %



# Windridge PM<sub>2.5</sub> (µg/m<sup>3</sup>) – August 2023

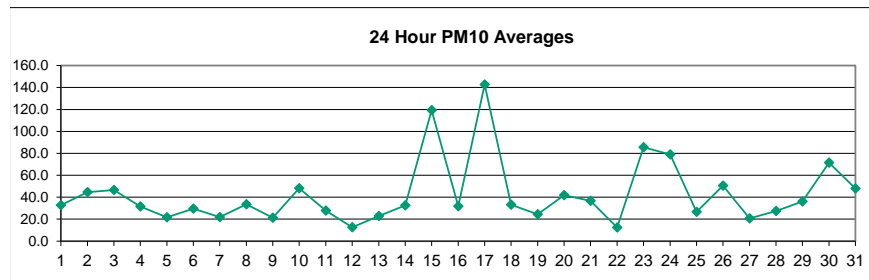
Day	HOUR																								MEAN	MAX	
	1	2	3	4	5	6	7	8	9	10	11	12	13	14	15	16	17	18	19	20	21	22	23	24			
1	X	11.0	9.0	16.0	7.0	8.0	8.0	10.0	8.0	12.0	8.0	12.0	8.0	9.0	8.0	9.0	10.0	8.0	6.0	10.0	9.0	9.0	12.0	8.0	9.3	16.0	
2		9.0	13.0	17.0	10.0	10.0	11.0	13.0	12.0	7.0	14.0	19.0	10.0	6.0	5.0	4.0	7.0	30.0	57.0	9.0	7.0	12.0	8.0	8.0	8.0	12.8	57.0
3		13.0	27.0	18.0	15.0	25.0	28.0	25.0	19.0	12.0	17.0	17.0	23.0	22.0	25.0	16.0	15.0	11.0	13.0	16.0	16.0	17.0	9.0	14.0	10.0	17.6	28.0
4		14.0	16.0	15.0	12.0	16.0	16.0	17.0	14.0	14.0	14.0	13.0	19.0	18.0	16.0	17.0	18.0	15.0	16.0	15.0	11.0	9.0	7.0	6.0	5.0	13.9	19.0
5		5.0	5.0	7.0	7.0	6.0	4.0	7.0	14.0	11.0	7.0	9.0	8.0	8.0	11.0	9.0	6.0	8.0	11.0	10.0	10.0	11.0	10.0	9.0	13.0	8.6	14.0
6		9.0	8.0	9.0	8.0	14.0	11.0	12.0	10.0	15.0	14.0	16.0	22.0	16.0	18.0	12.0	8.0	10.0	12.0	13.0	16.0	11.0	9.0	10.0	10.0	12.2	22.0
7		10.0	9.0	12.0	10.0	10.0	11.0	12.0	13.0	8.0	11.0	9.0	12.0	11.0	20.0	20.0	20.0	10.0	7.0	9.0	X	13.0	10.0	10.0	11.0	11.7	20.0
8		8.0	14.0	12.0	15.0	19.0	14.0	15.0	20.0	21.0	21.0	28.0	32.0	26.0	37.0	37.0	33.0	28.0	23.0	23.0	20.0	22.0	22.0	20.0	17.0	22.0	37.0
9		17.0	13.0	13.0	14.0	10.0	7.0	7.0	12.0	10.0	10.0	8.0	7.0	9.0	5.0	0.0	13.0	7.0	3.0	2.0	2.0	3.0	3.0	1.0	0.0	7.3	17.0
10		0.0	0.0	0.0	2.0	8.0	4.0	0.0	0.0	2.0	9.0	5.0	1.0	0.0	2.0	6.0	6.0	3.0	2.0	6.0	11.0	6.0	0.0	2.0	3.1	11.0	
11		2.0	2.0	3.0	2.0	0.0	0.0	2.0	1.0	0.0	0.0	0.0	0.0	0.0	1.0	2.0	2.0	1.0	1.0	2.0	1.0	2.0	2.0	1.0	1.2	3.0	
12		1.0	7.0	5.0	2.0	3.0	3.0	4.0	5.0	3.0	1.0	1.0	4.0	3.0	0.0	0.0	0.0	0.0	0.0	0.0	4.0	6.0	8.0	3.0	4.0	2.8	8.0
13		6.0	9.0	5.0	2.0	1.0	4.0	2.0	0.0	0.0	0.0	0.0	10.0	7.0	4.0	1.0	0.0	1.0	5.0	4.0	8.0	2.0	1.0	1.0	25.0	4.1	25.0
14		1.0	1.0	1.0	1.0	0.0	1.0	3.0	2.0	3.0	1.0	3.0	11.0	11.0	6.0	9.0	9.0	5.0	3.0	2.0	17.0	0.0	5.0	4.0	6.0	4.4	17.0
15		16.0	8.0	11.0	7.0	4.0	10.0	7.0	5.0	7.0	14.0	9.0	62.0	11.0	10.0	33.0	68.0	24.0	17.0	25.0	17.0	16.0	25.0	21.0	48.0	19.8	68.0
16		22.0	18.0	43.0	14.0	20.0	27.0	50.0	36.0	25.0	33.0	27.0	9.0	14.0	24.0	21.0	31.0	18.0	13.0	14.0	22.0	20.0	24.0	21.0	40.0	24.4	50.0
17		33.0	35.0	37.0	38.0	40.0	36.0	36.0	35.0	30.0	32.0	37.0	46.0	66.0	26.0	42.0	41.0	51.0	72.0	80.0	67.0	62.0	85.0	59.0	58.0	47.7	85.0
18		55.0	35.0	20.0	13.0	26.0	9.0	9.0	9.0	8.0	5.0	9.0	7.0	5.0	4.0	1.0	0.0	0.0	27.0	54.0	51.0	42.0	38.0	36.0	32.0	20.6	55.0
19		19.0	17.0	10.0	8.0	8.0	8.0	15.0	18.0	14.0	9.0	4.0	1.0	3.0	8.0	14.0	13.0	12.0	13.0	19.0	32.0	38.0	42.0	41.0	40.0	16.9	42.0
20		36.0	39.0	42.0	43.0	44.0	37.0	39.0	41.0	37.0	45.0	44.0	30.0	13.0	18.0	12.0	11.0	11.0	9.0	7.0	12.0	9.0	12.0	10.0	16.0	25.7	45.0
21		7.0	12.0	9.0	9.0	12.0	11.0	15.0	16.0	22.0	15.0	C	C	30.0	15.0	13.0	11.0	11.0	12.0	10.0	10.0	9.0	11.0	9.0	13.0	12.8	30.0
22		X	9.0	9.0	9.0	12.0	11.0	9.0	7.0	4.0	1.0	5.0	5.0	6.0	5.0	3.0	1.0	0.0	1.0	3.0	6.0	4.0	3.0	4.0	2.0	5.2	12.0
23		3.0	3.0	2.0	2.0	4.0	1.0	0.0	3.0	25.0	24.0	21.0	14.0	24.0	17.0	13.0	7.0	3.0	14.0	8.0	33.0	56.0	61.0	58.0	34.0	17.9	61.0
24		37.0	27.0	27.0	17.0	19.0	17.0	26.0	14.0	12.0	14.0	20.0	17.0	10.0	16.0	9.0	9.0	4.0	0.0	4.0	5.0	10.0	8.0	7.0	10.0	14.1	37.0
25		10.0	10.0	9.0	6.0	7.0	9.0	9.0	11.0	8.0	10.0	10.0	8.0	6.0	7.0	6.0	7.0	7.0	9.0	10.0	11.0	13.0	8.0	8.0	9.0	8.7	13.0
26		10.0	9.0	10.0	10.0	11.0	10.0	9.0	6.0	7.0	11.0	12.0	18.0	14.0	10.0	9.0	10.0	8.0	9.0	10.0	8.0	7.0	9.0	9.0	13.0	10.0	18.0
27		11.0	8.0	8.0	8.0	8.0	10.0	7.0	10.0	10.0	9.0	7.0	7.0	7.0	9.0	10.0	8.0	10.0	7.0	9.0	8.0	8.0	5.0	12.0	9.0	8.5	12.0
28		10.0	9.0	13.0	11.0	7.0	7.0	10.0	9.0	8.0	11.0	12.0	11.0	10.0	10.0	9.0	8.0	6.0	7.0	5.0	7.0	9.0	10.0	13.0	10.0	9.3	13.0
29		11.0	10.0	15.0	11.0	14.0	12.0	11.0	13.0	15.0	12.0	16.0	16.0	13.0	25.0	10.0	6.0	5.0	9.0	8.0	9.0	8.0	11.0	15.0	14.0	12.0	25.0
30		11.0	13.0	13.0	7.0	10.0	13.0	11.0	13.0	17.0	13.0	13.0	12.0	14.0	18.0	15.0	27.0	18.0	27.0	16.0	13.0	14.0	16.0	12.0	14.0	14.6	27.0
31		21.0	22.0	23.0	21.0	27.0	25.0	32.0	24.0	30.0	32.0	24.0	17.0	22.0	27.0	22.0	29.0	28.0	31.0	31.0	23.0	26.0	27.0	30.0	29.0	26.0	32.0
NO.	30.0	30.0	30.0	30.0	30.0	30.0	30.0	30.0	30.0	30.0	30.0	30.0	30.0	30.0	30.0	30.0	30.0	30.0	30.0	30.0	30.0	30.0	30.0	30.0	30.0	739	99.6%
MEAN	14.0	13.5	13.8	11.3	13.0	12.1	13.6	13.0	12.6	13.4	13.7	15.2	13.4	13.1	12.2	14.0	11.5	14.2	13.7	15.4	15.4	16.3	15.0	16.5	16.5	7.5	
MAX	55.0	39.0	43.0	43.0	44.0	37.0	50.0	41.0	37.0	45.0	44.0	62.0	66.0	37.0	42.0	68.0	51.0	72.0	80.0	67.0	62.0	85.0	59.0	58.0	58.0	17.4	70.0



Number of 24HR Exceedences	1	Proposed Guideline	
Number of Non-Zero Readings	704		
Maximum 1-HR Average	85.0 UG/M3		
Maximum 24-HR Average	47.7 UG/M3		
Operational Time	741 HRS		
Monthly Calibration	2	Operational Uptime	99.6 %
Standard Deviation	12.4	Monthly Average	13.7 UG/M3

# Windridge PM<sub>10</sub> (µg/m<sup>3</sup>) – August 2023

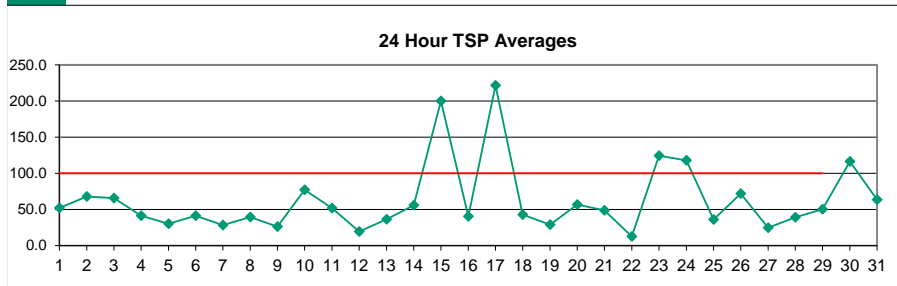
Day	HOUR																								MEAN	MAX	
	1	2	3	4	5	6	7	8	9	10	11	12	13	14	15	16	17	18	19	20	21	22	23	24			
1	X	22.0	17.0	90.0	30.0	35.0	53.0	62.0	59.0	51.0	35.0	25.0	24.0	24.0	25.0	22.0	21.0	19.0	23.0	23.0	23.0	29.0	26.0	17.0	32.8	90.0	
2		24.0	26.0	66.0	38.0	32.0	39.0	49.0	54.0	35.0	55.0	61.0	37.0	23.0	31.0	24.0	23.0	88.0	199.0	36.0	28.0	29.0	25.0	23.0	26.0	44.6	199.0
3		25.0	122.0	26.0	38.0	40.0	61.0	104.0	80.0	55.0	35.0	46.0	41.0	44.0	42.0	30.0	35.0	39.0	47.0	36.0	36.0	36.0	30.0	33.0	35.0	46.5	122.0
4		33.0	30.0	30.0	33.0	29.0	32.0	30.0	34.0	34.0	35.0	43.0	32.0	36.0	36.0	36.0	37.0	34.0	27.0	31.0	64.0	19.0	13.0	15.0	16.0	31.6	64.0
5		20.0	12.0	11.0	12.0	19.0	26.0	22.0	76.0	44.0	18.0	13.0	22.0	19.0	18.0	12.0	23.0	20.0	13.0	16.0	17.0	17.0	22.0	24.0	23.0	21.6	76.0
6		22.0	19.0	13.0	16.0	16.0	15.0	31.0	62.0	53.0	53.0	49.0	50.0	28.0	20.0	19.0	28.0	26.0	32.0	47.0	30.0	25.0	15.0	17.0	24.0	29.6	62.0
7		20.0	22.0	16.0	8.0	15.0	11.0	16.0	18.0	14.0	21.0	23.0	35.0	49.0	27.0	36.0	30.0	24.0	23.0	24.0	X	16.0	21.0	14.0	22.0	22.0	49.0
8		13.0	24.0	17.0	14.0	17.0	21.0	22.0	29.0	33.0	43.0	43.0	44.0	41.0	72.0	49.0	86.0	47.0	26.0	26.0	22.0	30.0	24.0	32.0	30.0	33.5	86.0
9		25.0	18.0	17.0	21.0	15.0	12.0	13.0	21.0	16.0	17.0	20.0	14.0	35.0	4.0	19.0	84.0	15.0	23.0	35.0	39.0	28.0	3.0	10.0	7.0	21.3	84.0
10		2.0	19.0	20.0	46.0	67.0	7.0	25.0	3.0	33.0	76.0	96.0	67.0	61.0	56.0	88.0	151.0	75.0	66.0	73.0	52.0	37.0	17.0	14.0	7.0	48.3	151.0
11		3.0	4.0	2.0	4.0	3.0	2.0	3.0	5.0	65.0	54.0	20.0	33.0	68.0	89.0	54.0	52.0	81.0	63.0	36.0	7.0	6.0	4.0	5.0	5.0	27.8	89.0
12		18.0	28.0	9.0	12.0	11.0	16.0	8.0	24.0	11.0	10.0	10.0	16.0	21.0	7.0	11.0	8.0	13.0	8.0	4.0	14.0	11.0	16.0	7.0	9.0	12.6	28.0
13		19.0	33.0	14.0	12.0	7.0	19.0	14.0	8.0	6.0	11.0	20.0	97.0	60.0	40.0	26.0	38.0	45.0	26.0	32.0	5.0	3.0	3.0	4.0	5.0	22.8	97.0
14		7.0	7.0	8.0	9.0	9.0	10.0	9.0	21.0	27.0	23.0	32.0	58.0	54.0	88.0	100.0	97.0	51.0	37.0	40.0	7.0	28.0	24.0	15.0	22.0	32.6	100.0
15		37.0	24.0	25.0	21.0	27.0	20.0	22.0	31.0	46.0	76.0	71.0	71.0	128.0	173.0	216.0	168.0	183.0	246.0	406.0	241.0	244.0	220.0	109.0	59.0	119.3	406.0
16		32.0	22.0	27.0	29.0	22.0	24.0	26.0	29.0	28.0	33.0	32.0	34.0	33.0	33.0	38.0	37.0	28.0	29.0	31.0	37.0	46.0	35.0	28.0	47.0	31.7	47.0
17		47.0	48.0	43.0	45.0	49.0	51.0	52.0	48.0	46.0	55.0	126.0	98.0	296.0	216.0	338.0	204.0	201.0	182.0	220.0	248.0	244.0	230.0	236.0	103.0	142.8	338.0
18		107.0	64.0	30.0	28.0	25.0	19.0	15.0	24.0	27.0	27.0	17.0	11.0	5.0	3.0	4.0	5.0	52.0	87.0	52.0	57.0	46.0	40.0	36.0	36.0	33.2	107.0
19		29.0	21.0	15.0	6.0	11.0	25.0	35.0	38.0	38.0	19.0	2.0	6.0	9.0	14.0	19.0	21.0	23.0	19.0	24.0	37.0	42.0	45.0	46.0	42.0	24.4	46.0
20		50.0	51.0	47.0	57.0	52.0	56.0	78.0	76.0	64.0	88.0	64.0	37.0	24.0	18.0	24.0	24.0	26.0	26.0	21.0	23.0	23.0	22.0	21.0	31.0	41.8	88.0
21		26.0	39.0	30.0	22.0	31.0	27.0	56.0	90.0	48.0	56.0	56.0	C	45.0	41.0	34.0	46.0	40.0	31.0	19.0	20.0	21.0	21.0	24.0	23.0	36.8	90.0
22		X	18.0	19.0	17.0	19.0	19.0	16.0	15.0	14.0	12.0	10.0	14.0	21.0	9.0	7.0	4.0	6.0	14.0	11.0	9.0	7.0	9.0	9.0	6.0	12.4	21.0
23		19.0	8.0	8.0	13.0	21.0	9.0	10.0	9.0	98.0	66.0	74.0	77.0	128.0	185.0	85.0	117.0	112.0	168.0	129.0	100.0	119.0	163.0	185.0	151.0	85.6	185.0
24		131.0	104.0	92.0	90.0	92.0	123.0	143.0	147.0	176.0	138.0	150.0	124.0	68.0	90.0	48.0	47.0	9.0	8.0	9.0	12.0	33.0	20.0	22.0	22.0	79.1	176.0
25		62.0	23.0	19.0	22.0	21.0	13.0	32.0	54.0	32.0	45.0	54.0	32.0	19.0	20.0	19.0	15.0	20.0	18.0	21.0	25.0	16.0	9.0	21.0	25.0	26.5	62.0
26		21.0	21.0	18.0	13.0	17.0	15.0	21.0	22.0	17.0	36.0	73.0	86.0	120.0	83.0	125.0	169.0	89.0	66.0	75.0	53.0	20.0	17.0	19.0	16.0	50.5	169.0
27		14.0	14.0	14.0	9.0	22.0	19.0	25.0	21.0	24.0	17.0	23.0	19.0	27.0	47.0	32.0	28.0	28.0	14.0	17.0	13.0	14.0	13.0	20.0	22.0	20.7	47.0
28		18.0	19.0	18.0	18.0	15.0	18.0	25.0	59.0	60.0	41.0	56.0	37.0	32.0	16.0	20.0	29.0	28.0	20.0	15.0	19.0	17.0	16.0	38.0	25.0	27.5	60.0
29		23.0	21.0	27.0	28.0	29.0	36.0	50.0	58.0	61.0	69.0	45.0	44.0	42.0	23.0	25.0	19.0	35.0	29.0	15.0	33.0	22.0	36.0	43.0	55.0	36.2	69.0
30		49.0	33.0	33.0	36.0	57.0	117.0	68.0	76.0	130.0	135.0	151.0	96.0	148.0	142.0	82.0	108.0	65.0	64.0	29.0	22.0	21.0	19.0	16.0	21.0	71.6	151.0
31		43.0	30.0	29.0	33.0	42.0	34.0	39.0	80.0	87.0	100.0	48.0	32.0	35.0	31.0	32.0	40.0	67.0	71.0	59.0	60.0	40.0	34.0	44.0	39.0	47.9	100.0
NO.		29	31	31	31	31	31	31	31	31	31	31	30	31	31	31	31	31	31	31	30	31	31	31	31	740	99.6%
MEAN		32.4	30.5	24.5	27.1	27.8	30.1	35.8	44.0	45.7	49.2	51.8	46.1	55.3	54.2	55.2	57.9	48.9	54.3	54.0	45.9	41.8	38.8	37.4	31.3	42.0	
MAX		131.0	122.0	92.0	90.0	92.0	123.0	143.0	147.0	176.0	138.0	151.0	124.0	296.0	216.0	338.0	204.0	201.0	246.0	406.0	248.0	244.0	230.0	236.0	151.0	91.1	433.3



Number of Non-Zero Readings	740		
Maximum 1-HR Average	406.0 UG/M3		
Maximum 24-HR Average	142.8 UG/M3		
Monthly Calibration	1	Operational Time	741 HRS
Standard Deviation	45.75	Operational Uptime	99.6 %
		Monthly Average	42.5 UG/M3

# Windridge TSP ( $\mu\text{g}/\text{m}^3$ ) – August 2023

Day	HOUR																								MEAN	MAX	
	1	2	3	4	5	6	7	8	9	10	11	12	13	14	15	16	17	18	19	20	21	22	23	24			
1	X	27.0	19.0	165.0	37.0	52.0	102.0	114.0	103.0	95.0	40.0	36.0	30.0	45.0	32.0	28.0	38.0	24.0	27.0	33.0	37.0	45.0	38.0	32.0	52.1	165.0	
2		32.0	30.0	90.0	57.0	45.0	54.0	63.0	84.0	59.0	87.0	102.0	46.0	31.0	45.0	38.0	31.0	148.0	350.0	51.0	49.0	34.0	28.0	33.0	41.0	67.8	350.0
3		37.0	223.0	43.0	40.0	41.0	95.0	158.0	122.0	68.0	44.0	61.0	62.0	57.0	59.0	40.0	60.0	50.0	60.0	44.0	43.0	37.0	41.0	42.0	49.0	65.7	223.0
4		47.0	44.0	34.0	41.0	38.0	43.0	41.0	45.0	45.0	44.0	47.0	44.0	44.0	40.0	49.0	45.0	42.0	41.0	41.0	98.0	25.0	22.0	19.0	15.0	41.4	98.0
5		23.0	11.0	12.0	18.0	11.0	40.0	33.0	134.0	67.0	33.0	24.0	19.0	25.0	30.0	23.0	27.0	23.0	26.0	23.0	16.0	23.0	31.0	29.0	26.0	30.3	134.0
6		28.0	17.0	21.0	22.0	22.0	17.0	34.0	115.0	78.0	81.0	76.0	74.0	38.0	29.0	23.0	45.0	38.0	43.0	60.0	39.0	36.0	12.0	16.0	29.0	41.4	115.0
7		29.0	20.0	26.0	12.0	11.0	13.0	16.0	16.0	18.0	28.0	33.0	51.0	75.0	38.0	39.0	45.0	38.0	29.0	29.0	X	25.0	23.0	16.0	19.0	28.2	75.0
8		13.0	12.0	15.0	13.0	15.0	21.0	23.0	27.0	39.0	51.0	54.0	59.0	43.0	80.0	69.0	138.0	59.0	29.0	31.0	27.0	29.0	24.0	27.0	45.0	39.3	138.0
9		25.0	17.0	17.0	20.0	13.0	7.0	12.0	18.0	19.0	12.0	19.0	10.0	46.0	2.0	28.0	109.0	27.0	36.0	60.0	68.0	41.0	3.0	16.0	3.0	26.2	109.0
10		2.0	22.0	27.0	75.0	100.0	17.0	38.0	5.0	45.0	101.0	157.0	108.0	107.0	91.0	141.0	175.0	120.0	137.0	141.0	97.0	73.0	37.0	20.0	12.0	77.0	175.0
11		7.0	2.0	4.0	3.0	1.0	1.0	3.0	8.0	6.0	106.0	92.0	40.0	64.0	106.0	167.0	109.0	113.0	163.0	131.0	75.0	18.0	3.0	6.0	12.0	51.7	167.0
12		24.0	40.0	14.0	16.0	18.0	32.0	19.0	28.0	15.0	17.0	16.0	24.0	40.0	15.0	12.0	7.0	30.0	11.0	9.0	19.0	17.0	16.0	8.0	16.0	19.3	40.0
13		40.0	48.0	17.0	16.0	11.0	23.0	20.0	7.0	14.0	17.0	37.0	147.0	87.0	66.0	45.0	58.0	67.0	41.0	60.0	18.0	5.0	3.0	9.0	14.0	36.3	147.0
14		16.0	3.0	17.0	11.0	9.0	8.0	13.0	33.0	41.0	30.0	50.0	98.0	95.0	169.0	191.0	179.0	86.0	66.0	66.0	7.0	41.0	59.0	16.0	36.0	55.8	191.0
15		48.0	31.0	29.0	16.0	23.0	18.0	23.0	44.0	73.0	122.0	120.0	120.0	231.0	315.0	421.0	321.0	347.0	487.0	666.0	405.0	359.0	335.0	186.0	65.0	200.2	666.0
16		31.0	30.0	38.0	43.0	29.0	29.0	28.0	35.0	37.0	41.0	41.0	44.0	40.0	46.0	43.0	45.0	42.0	36.0	46.0	45.0	60.0	45.0	40.0	52.0	40.3	60.0
17		60.0	61.0	51.0	53.0	58.0	60.0	59.0	53.0	52.0	73.0	180.0	156.0	481.0	342.0	543.0	326.0	326.0	288.0	349.0	419.0	373.0	409.0	406.0	142.0	221.7	543.0
18		177.0	104.0	35.0	42.0	41.0	28.0	27.0	31.0	29.0	36.0	32.0	13.0	16.0	7.0	3.0	3.0	11.0	61.0	108.0	54.0	54.0	40.0	36.0	37.0	42.7	177.0
19		30.0	22.0	14.0	9.0	10.0	36.0	45.0	50.0	56.0	29.0	10.0	13.0	8.0	17.0	21.0	20.0	27.0	20.0	30.0	37.0	52.0	49.0	45.0	45.0	29.0	56.0
20		53.0	66.0	59.0	67.0	62.0	71.0	119.0	109.0	82.0	148.0	86.0	55.0	42.0	37.0	23.0	32.0	36.0	28.0	27.0	27.0	36.0	26.0	27.0	42.0	56.7	148.0
21		30.0	49.0	45.0	31.0	37.0	34.0	73.0	124.0	76.0	82.0	82.0	C	69.0	49.0	47.0	54.0	53.0	31.0	35.0	23.0	25.0	23.0	22.0	24.0	48.6	124.0
22	X	19.0	14.0	18.0	17.0	19.0	18.0	16.0	11.0	11.0	6.0	16.0	19.0	11.0	6.0	5.0	8.0	8.0	11.0	11.0	13.0	16.0	9.0	5.0	12.5	19.0	
23		18.0	9.0	8.0	8.0	17.0	13.0	9.0	8.0	145.0	94.0	112.0	114.0	186.0	287.0	128.0	189.0	181.0	247.0	212.0	137.0	146.0	233.0	269.0	214.0	124.3	287.0
24		193.0	138.0	128.0	116.0	120.0	194.0	198.0	225.0	305.0	225.0	237.0	176.0	99.0	125.0	80.0	78.0	23.0	15.0	15.0	17.0	43.0	29.0	16.0	31.0	117.8	31.0
25		77.0	31.0	16.0	22.0	17.0	19.0	47.0	73.0	43.0	67.0	89.0	39.0	37.0	28.0	34.0	25.0	30.0	21.0	27.0	30.0	26.0	15.0	24.0	31.0	36.2	89.0
26		31.0	32.0	21.0	16.0	15.0	17.0	18.0	25.0	22.0	49.0	101.0	130.0	184.0	132.0	196.0	262.0	114.0	89.0	105.0	86.0	25.0	17.0	15.0	19.0	71.7	262.0
27		18.0	15.0	15.0	14.0	11.0	24.0	29.0	20.0	31.0	26.0	21.0	33.0	37.0	59.0	44.0	32.0	37.0	17.0	16.0	13.0	19.0	17.0	16.0	25.0	24.5	59.0
28		21.0	25.0	25.0	22.0	23.0	26.0	29.0	95.0	88.0	59.0	70.0	46.0	56.0	27.0	32.0	38.0	36.0	26.0	25.0	37.0	20.0	21.0	58.0	34.0	39.1	95.0
29		34.0	28.0	29.0	25.0	37.0	40.0	62.0	68.0	76.0	96.0	56.0	61.0	64.0	36.0	44.0	38.0	53.0	49.0	21.0	48.0	34.0	57.0	70.0	82.0	50.3	96.0
30		79.0	49.0	49.0	53.0	102.0	226.0	118.0	131.0	211.0	220.0	224.0	138.0	262.0	244.0	144.0	182.0	104.0	108.0	40.0	27.0	21.0	22.0	18.0	17.0	116.2	262.0
31		65.0	41.0	35.0	33.0	51.0	36.0	33.0	122.0	128.0	160.0	65.0	39.0	42.0	37.0	31.0	52.0	112.0	93.0	97.0	92.0	48.0	35.0	43.0	35.0	63.5	160.0
NO.	29	31	31	31	31	31	31	31	31	31	31	30	31	31	31	31	31	31	31	30	31	31	31	31	31	740	99.6%
MEAN	44.4	40.8	31.2	35.4	33.6	42.4	48.7	64.0	67.2	73.7	75.5	67.0	85.6	84.3	88.3	89.0	78.0	86.5	84.0	69.9	57.9	56.0	51.5	40.3			
MAX	193.0	223.0	128.0	165.0	120.0	226.0	198.0	225.0	305.0	225.0	237.0	176.0	481.0	342.0	543.0	326.0	347.0	487.0	666.0	419.0	373.0	409.0	406.0	214.0			

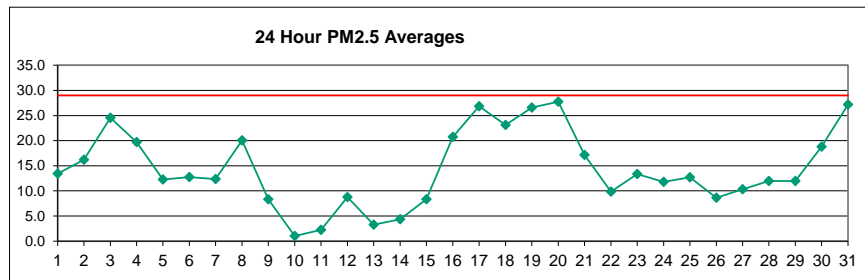


Number of 24HR Exceedences	5	Proposed Guideline
Number of Non-Zero Readings	740	
Maximum 1-HR Average	666.0 UG/M3	
Maximum 24-HR Average	221.7 UG/M3	
IZS Calibration Time		Operational Time 741 HRS
Down Time	0	Operational Uptime 99.6 %
Standard Deviation	76.7	Monthly Average 62.3 UG/M3



# West PM<sub>2.5</sub> (µg/m<sup>3</sup>) – August 2023

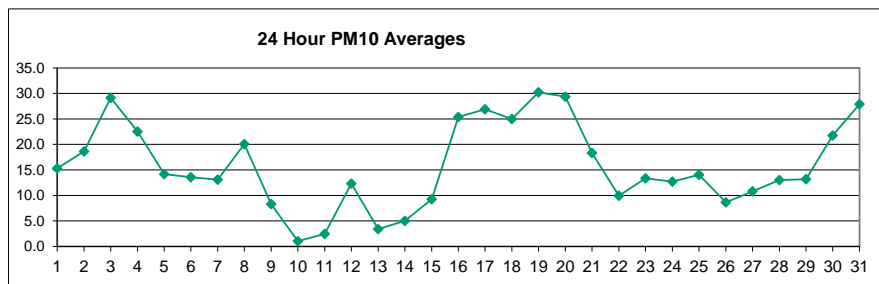
Day	HOUR																								MEAN	MAX
	1	2	3	4	5	6	7	8	9	10	11	12	13	14	15	16	17	18	19	20	21	22	23	24		
1	31.7	16.2	14.2	12.7	16.1	12.6	13.4	11.9	11.9	12.7	13.3	12.7	10.9	9.6	10.2	10.5	10.4	10.3	10.5	10.5	12.0	14.6	17.1	15.8	13.4	31.7
2	16.9	16.0	17.4	18.5	17.5	15.3	20.4	19.1	19.2	16.6	12.8	9.2	8.6	8.0	8.6	9.7	20.3	24.0	13.0	10.9	22.3	20.1	20.5	24.0	16.2	24.0
3	25.8	26.9	29.1	27.3	36.0	40.8	29.6	27.2	25.4	26.7	26.9	26.9	24.6	21.1	16.9	14.9	15.2	15.7	17.5	20.6	22.9	23.2	22.9	24.7	24.5	40.8
4	22.3	20.6	28.5	25.8	29.5	19.6	18.8	21.5	22.8	22.5	25.4	23.0	20.7	19.9	18.4	18.0	18.2	17.1	17.0	16.3	10.9	8.8	11.6	15.8	19.7	29.5
5	12.9	11.9	13.6	12.4	9.9	9.5	9.6	9.6	11.1	14.2	11.6	11.0	11.7	10.9	10.5	11.3	11.6	12.2	13.0	13.6	14.6	14.4	16.5	17.4	12.3	17.4
6	17.2	15.8	12.1	11.6	11.4	11.6	11.0	10.8	11.4	11.6	12.3	15.1	16.8	15.4	14.5	13.6	16.1	11.5	11.5	11.6	11.2	10.9	10.7	10.7	12.8	17.2
7	11.2	12.1	11.7	11.9	11.8	11.3	11.3	11.9	11.8	11.1	10.7	9.1	8.8	11.7	15.6	18.1	15.1	13.5	13.5	X	13.7	12.5	12.2	13.1	12.3	18.1
8	13.0	13.8	14.5	14.6	15.2	15.9	16.9	18.5	19.8	21.2	22.3	22.6	22.8	24.2	26.2	21.9	20.1	19.3	29.6	24.8	23.2	19.3	21.4	20.0	20.0	29.6
9	19.0	16.6	15.1	14.5	14.3	13.1	13.4	14.2	13.2	11.2	9.3	9.9	6.1	3.9	3.0	2.1	2.2	2.3	2.9	2.3	2.0	4.0	2.1	2.7	8.3	19.0
10	2.7	1.8	1.7	1.2	0.9	0.9	0.9	1.2	1.3	0.5	0.6	0.4	0.4	0.4	0.6	0.8	0.7	0.7	0.8	0.6	0.7	1.0	2.0	1.8	1.0	2.7
11	1.6	2.4	2.0	1.9	1.8	2.9	3.7	2.7	2.2	1.7	1.0	1.1	1.0	1.1	1.4	1.1	1.2	1.1	1.1	1.5	2.8	6.1	5.6	4.9	2.2	6.1
12	6.1	8.2	8.3	5.8	5.6	8.2	7.5	8.5	8.5	8.6	9.6	10.1	11.7	10.5	10.7	13.7	7.6	7.5	14.0	8.4	6.9	6.7	9.5	7.9	8.8	14.0
13	8.5	5.5	4.6	4.7	4.5	5.0	4.5	4.4	4.1	4.2	2.6	2.0	2.0	0.9	1.0	1.4	1.3	1.5	1.4	3.4	2.0	3.0	2.9	3.6	3.3	8.5
14	3.8	3.4	4.3	4.1	4.9	4.6	5.6	6.2	6.6	7.0	5.9	2.8	2.2	2.2	1.9	1.7	1.5	1.5	1.6	3.7	5.5	8.5	7.0	7.7	4.4	8.5
15	9.4	12.2	13.3	11.7	10.2	10.1	8.7	9.3	9.0	8.2	7.3	4.6	4.4	3.6	5.8	7.1	7.1	5.4	5.6	4.9	6.7	9.2	11.6	14.3	8.3	14.3
16	18.8	20.1	21.6	22.5	21.4	26.0	26.6	26.7	23.2	20.3	18.2	18.1	16.1	16.6	16.2	17.1	15.8	13.6	14.2	16.1	19.5	26.6	28.6	33.9	20.7	33.9
17	37.6	38.8	38.3	36.0	37.6	39.1	35.9	37.8	32.5	28.1	19.3	11.8	8.7	9.6	12.2	13.7	18.8	22.1	25.0	27.0	27.3	27.2	27.6	31.9	26.8	39.1
18	49.3	29.5	27.0	29.4	31.1	19.5	14.3	13.1	14.5	15.6	14.5	8.6	11.7	5.8	2.8	4.3	7.6	21.8	39.7	36.5	36.0	33.6	49.6	39.5	23.1	49.6
19	35.1	24.7	27.2	19.7	20.1	11.7	18.0	17.9	15.6	16.9	10.6	10.7	16.0	19.5	19.0	24.1	24.5	25.3	31.9	45.8	45.6	53.9	57.7	46.4	26.6	57.7
20	51.8	41.2	35.5	47.2	41.6	32.8	29.2	29.5	27.9	29.3	37.6	30.6	22.0	18.6	19.3	18.7	18.8	19.3	18.2	18.1	18.1	20.8	18.5	21.6	27.8	51.8
21	21.2	22.5	22.4	17.5	13.2	14.0	14.5	15.5	17.3	19.9	C	C	C	19.6	19.7	20.0	18.8	19.7	20.6	13.3	13.8	12.3	11.2	17.2	22.5	22.5
22	11.6	13.0	16.7	16.7	12.9	15.2	13.7	12.5	7.6	7.7	6.4	11.1	10.7	7.4	9.4	7.6	6.8	4.7	4.8	7.1	7.5	8.5	7.8	8.3	9.8	16.7
23	5.6	5.2	4.3	4.1	3.6	3.6	4.8	8.2	19.4	18.9	15.4	12.8	12.8	10.8	5.8	5.9	4.3	2.2	8.6	24.2	35.6	38.2	39.8	26.2	13.3	39.8
24	26.6	20.4	17.6	15.0	13.0	10.8	10.1	10.1	9.5	8.5	7.8	6.9	6.4	6.0	5.4	5.7	5.1	6.1	9.8	12.8	14.7	17.5	18.2	19.5	11.8	26.6
25	18.7	17.6	14.3	14.7	18.3	17.3	9.8	10.9	10.9	9.9	9.1	11.4	10.5	11.4	10.2	9.5	10.5	10.5	11.1	13.8	14.4	15.0	12.6	12.6	12.7	18.7
26	13.0	13.1	12.5	11.4	11.0	10.8	11.1	11.3	10.8	9.4	7.9	6.2	5.1	4.7	5.3	4.6	4.1	4.5	5.6	7.6	8.4	8.3	10.3	10.5	8.6	13.1
27	10.5	10.3	10.5	11.6	11.4	11.4	11.2	11.1	10.7	10.3	10.4	8.7	8.0	7.1	5.8	5.4	5.1	4.6	8.0	12.9	16.3	16.7	15.6	14.5	10.3	16.7
28	12.9	12.8	13.1	13.1	13.5	13.1	15.0	15.5	13.8	14.5	10.4	9.1	8.5	6.4	9.2	9.3	8.7	8.4	7.9	10.4	12.8	14.1	17.9	17.2	12.0	17.9
29	14.8	13.1	13.6	13.6	13.5	13.3	15.5	15.5	14.2	15.9	12.7	11.5	10.5	9.1	7.9	8.4	8.4	9.1	7.5	8.1	9.7	12.2	13.9	15.0	12.0	15.9
30	16.5	14.9	13.1	16.1	14.9	14.2	14.7	14.6	17.0	18.3	17.5	17.1	16.2	14.5	15.7	16.8	18.8	27.9	27.4	26.0	26.6	24.2	23.3	24.4	18.8	27.9
31	22.2	22.3	23.4	31.3	21.7	25.8	27.9	35.3	32.7	27.1	27.4	30.5	36.9	37.0	26.7	29.3	30.6	25.8	22.4	23.3	23.0	22.4	25.5	21.6	27.2	37.0
NO.	31	31	31	31	31	31	31	31	31	31	31	30	30	30	31	31	31	31	31	30	31	31	31	31	740	100%
MEAN	18.3	16.2	16.2	16.1	15.8	14.8	14.4	14.9	14.6	14.4	13.4	12.2	11.8	10.9	10.8	11.2	11.5	11.9	13.4	14.8	15.7	16.6	17.8	17.4		
MAX	51.8	41.2	38.3	47.2	41.6	40.8	35.9	37.8	32.7	29.3	37.6	30.6	36.9	37.0	26.7	29.3	30.6	27.9	39.7	45.8	45.6	53.9	57.7	46.4		



Number of 24HR Exceedences	0	Proposed Guideline
Number of Non-Zero Readings	740	
Maximum 1-HR Average	57.7 UG/M3	
Maximum 24-HR Average	27.8 UG/M3	
IZS Calibration Time		Operational Time 743 HRS
Down Time	0	Operational Uptime 99.9 %
Standard Deviation	9.493	Monthly Average 14.4 UG/M3

# West PM<sub>10</sub> (µg/m<sup>3</sup>) – August 2023

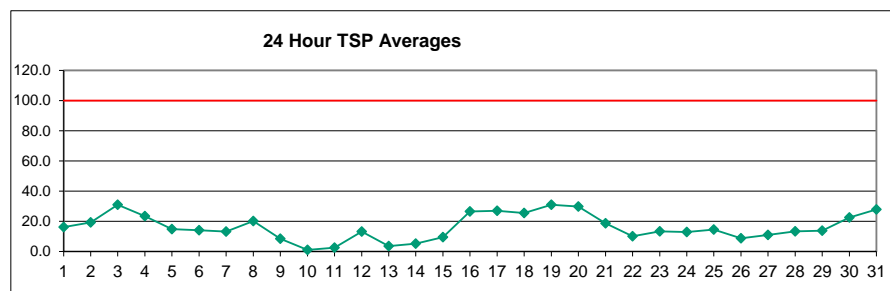
Day	HOUR																								MEAN	MAX
	1	2	3	4	5	6	7	8	9	10	11	12	13	14	15	16	17	18	19	20	21	22	23	24		
1	34.8	17.1	14.2	12.7	16.1	12.6	13.4	11.9	11.9	12.7	17.0	15.6	13.4	11.8	12.5	13.1	12.9	12.6	12.9	13.2	12.9	19.0	22.2	20.5	15.3	34.8
2	21.2	20.1	22.1	21.4	22.0	15.3	20.4	19.1	19.5	16.7	15.7	11.4	10.5	10.0	11.1	12.2	20.3	24.0	15.1	14.4	28.6	24.7	25.1	26.6	18.7	28.6
3	25.8	26.9	29.1	27.3	36.0	51.7	34.1	34.9	31.8	32.9	33.7	33.4	30.4	26.0	20.7	18.3	18.8	19.6	22.2	24.0	30.1	30.2	29.7	31.4	29.1	51.7
4	22.3	20.6	30.1	25.8	31.3	19.6	18.8	21.5	25.2	27.3	33.3	28.7	25.8	24.9	23.0	22.9	23.8	22.1	21.6	20.9	10.9	8.8	11.6	19.6	22.5	33.3
5	12.9	11.9	15.1	12.4	9.9	9.5	9.6	9.6	11.1	18.3	14.5	13.7	15.0	13.7	13.1	14.1	14.4	15.1	16.0	16.9	18.6	14.7	21.0	19.4	14.2	21.0
6	17.4	15.8	12.1	11.6	11.4	11.6	11.0	10.8	11.4	11.6	12.3	15.1	20.9	19.1	18.5	17.2	20.2	11.5	11.5	11.6	11.2	10.9	10.7	10.7	13.6	20.9
7	11.2	12.1	11.7	11.9	11.8	11.3	11.3	11.9	11.8	11.1	10.7	9.1	8.8	11.7	15.6	23.8	19.5	17.2	16.9	X	13.7	12.5	12.2	13.1	13.1	23.8
8	13.0	13.8	14.5	14.6	15.2	15.9	16.9	18.5	19.8	21.2	22.3	22.6	22.8	24.2	26.2	21.9	20.1	19.3	29.6	24.8	23.2	19.3	21.4	20.0	20.0	29.6
9	19.0	16.6	15.1	14.5	14.3	13.1	13.4	14.2	13.2	11.2	9.3	9.9	6.1	3.9	3.0	2.1	2.2	2.3	2.9	2.3	2.0	4.0	2.1	2.7	8.3	19.0
10	2.7	1.8	1.7	1.2	0.9	0.9	0.9	1.2	1.3	0.5	0.6	0.4	0.4	0.4	0.6	0.9	0.7	0.7	0.8	0.6	0.7	1.0	2.0	1.8	1.0	2.7
11	1.6	2.4	2.0	1.9	1.8	2.9	3.8	2.9	2.4	1.7	1.0	1.1	1.0	1.1	1.5	1.1	1.2	1.1	1.5	2.8	8.8	7.2	5.1	2.5	8.8	
12	7.0	12.1	11.5	7.2	6.5	10.5	10.2	11.8	11.8	12.5	14.0	14.5	16.9	15.6	15.9	20.3	11.2	11.1	20.9	11.8	10.1	7.7	14.0	10.8	12.3	20.9
13	8.5	5.5	4.6	4.7	4.5	5.0	4.5	4.4	4.1	4.2	2.6	2.0	2.1	0.9	1.0	1.7	1.4	1.6	1.4	4.8	2.2	3.8	3.1	3.6	3.4	8.5
14	3.8	3.4	4.3	4.1	4.9	4.6	5.6	6.5	7.1	7.9	6.3	3.2	2.2	2.4	2.0	1.7	1.5	1.5	1.6	4.9	8.0	12.1	10.4	10.5	5.0	12.1
15	12.0	15.1	16.5	14.3	10.2	10.1	8.7	10.0	9.7	8.2	8.9	5.0	5.5	4.9	7.0	7.1	7.3	5.4	6.2	4.9	6.7	9.2	11.6	17.7	9.3	17.7
16	23.2	25.8	27.1	29.7	23.9	29.6	32.1	35.4	29.2	24.9	24.2	22.3	19.8	20.4	19.8	21.1	19.4	16.8	18.3	19.9	22.1	34.1	36.1	33.9	25.4	36.1
17	37.6	38.8	38.3	36.0	37.6	39.1	35.9	37.8	32.5	28.1	19.3	11.8	10.0	9.6	12.2	13.7	18.8	22.1	25.0	27.0	27.3	27.2	27.6	31.9	26.9	39.1
18	56.7	37.8	27.0	29.4	33.3	25.7	17.8	16.2	17.9	19.3	18.1	8.6	11.7	6.3	2.8	4.3	9.8	21.8	39.7	36.5	36.0	33.6	49.6	39.5	25.0	56.7
19	35.1	24.7	27.2	23.0	21.2	11.7	18.0	17.9	15.6	20.1	13.0	13.6	20.3	24.7	24.1	30.8	31.7	31.5	41.0	60.1	48.3	60.0	65.0	46.4	30.2	65.0
20	51.8	41.2	35.5	47.2	41.6	32.8	29.2	29.5	27.9	29.3	37.6	30.6	24.2	24.4	25.1	23.7	23.5	24.4	23.5	21.8	18.1	21.2	18.5	22.0	29.4	51.8
21	21.2	24.4	22.4	17.5	13.2	13.2	14.0	14.5	15.5	17.3	22.0	C	C	C	25.4	24.5	26.2	20.0	21.6	21.3	13.3	13.8	12.3	11.2	18.3	26.2
22	11.6	13.0	16.7	16.7	12.9	15.2	13.7	12.5	7.6	7.7	6.4	11.6	10.7	7.4	9.4	9.3	7.7	4.7	4.8	7.1	7.5	8.5	7.8	8.3	10.0	16.7
23	5.6	5.2	4.3	4.1	3.6	3.6	4.8	8.2	19.4	18.9	15.4	12.8	12.8	10.8	5.8	5.9	4.3	2.2	9.0	24.2	35.6	38.2	39.8	26.2	13.3	39.8
24	26.6	20.4	17.6	15.0	13.0	10.8	10.1	10.1	9.5	8.5	7.8	6.9	6.4	6.0	5.4	5.7	5.1	7.0	12.4	16.6	19.0	22.4	20.7	21.9	12.7	26.6
25	23.1	17.6	14.3	14.7	21.3	17.8	9.8	10.9	10.9	9.9	9.1	11.4	10.8	14.6	12.7	11.8	13.0	13.0	14.1	14.9	18.7	17.7	12.6	12.6	14.0	23.1
26	13.0	13.1	12.5	11.4	11.0	10.8	11.1	11.3	10.8	9.4	7.9	6.2	5.1	4.7	5.3	4.6	4.1	4.5	5.6	7.6	8.4	8.3	10.3	10.5	8.6	13.1
27	10.5	10.3	10.5	11.6	11.4	11.4	11.2	11.1	10.7	10.3	10.4	8.7	8.0	7.1	5.8	5.4	5.1	4.6	8.0	16.4	20.6	19.6	15.9	14.5	10.8	20.6
28	12.9	12.8	13.1	13.1	13.5	13.1	15.0	15.5	13.8	14.5	10.4	9.1	8.5	6.4	9.9	11.9	10.9	10.6	9.7	12.4	16.4	17.8	22.9	17.7	13.0	22.9
29	14.8	13.1	13.6	13.6	13.5	13.3	15.5	15.5	14.2	15.9	12.7	11.5	12.3	11.3	9.9	10.4	10.3	11.3	9.3	10.2	12.0	15.8	17.8	19.1	13.2	19.1
30	20.6	16.1	13.1	17.8	14.9	14.2	14.7	14.6	19.8	19.5	17.9	17.3	16.2	14.5	18.1	21.6	23.7	37.0	34.9	33.1	33.1	29.9	29.5	30.1	21.8	37.0
31	22.2	22.3	23.4	32.4	21.7	25.8	27.9	35.3	32.7	27.1	27.4	30.6	49.0	40.9	26.7	29.3	30.6	25.8	22.4	23.3	23.0	22.4	25.5	21.6	27.9	49.0
NO.	31	31	31	31	31	31	31	31	31	31	31	30	30	30	31	31	31	31	31	30	31	31	31	31	740	100%
MEAN	19.3	17.2	16.8	16.7	16.3	15.6	14.9	15.7	15.5	15.4	14.9	13.3	13.6	12.6	12.6	13.3	13.5	13.6	15.5	17.0	17.5	18.6	19.9	18.7		
MAX	56.7	41.2	38.3	47.2	41.6	51.7	35.9	37.8	32.7	32.9	37.6	33.4	49.0	40.9	26.7	30.8	31.7	37.0	41.0	60.1	48.3	60.0	65.0	46.4		



Number of Non-Zero Readings	740		
Maximum 1-HR Average	65.0 UG/M3		
Maximum 24-HR Average	30.2 UG/M3		
IZS Calibration Time	OperatioEI Time	743 HRS	
Down Time	0	OperatioEI Uptime	99.9 %
Standard Deviation	10.4	Monthly Average	15.8 UG/M3

# West TSP ( $\mu\text{g}/\text{m}^3$ ) – August 2023

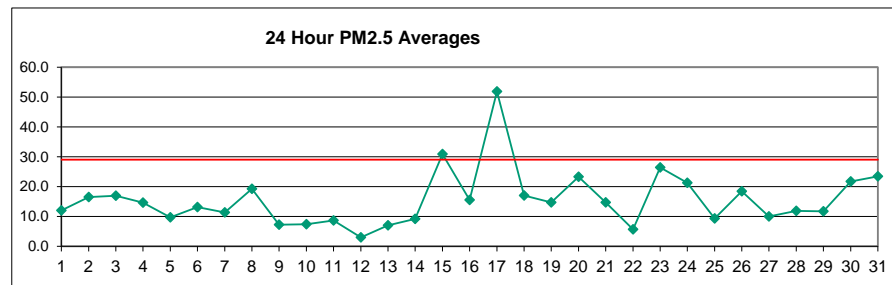
Day	HOUR																								MEAN	MAX
	1	2	3	4	5	6	7	8	9	10	11	12	13	14	15	16	17	18	19	20	21	22	23	24		
1	34.8	17.1	14.2	12.7	16.1	12.6	13.4	11.9	11.9	12.7	17.0	18.1	15.5	13.6	14.5	14.7	14.7	14.6	15.0	14.5	12.9	19.0	22.2	21.3	16.0	34.8
2	21.2	20.1	22.1	21.4	22.0	15.3	20.4	19.1	19.5	16.7	15.7	13.0	12.2	11.7	12.8	13.7	20.3	24.0	15.1	15.2	30.7	28.6	25.1	26.6	19.3	30.7
3	25.8	26.9	29.1	27.3	36.0	51.7	34.1	36.7	35.6	37.9	38.0	38.1	35.1	30.0	24.0	21.2	21.6	22.0	24.4	24.0	30.9	31.4	29.7	31.4	31.0	51.7
4	22.3	20.6	30.1	25.8	31.3	19.6	18.8	21.5	25.2	27.3	34.3	32.5	29.4	28.1	25.9	24.9	24.5	23.3	23.8	21.9	10.9	8.8	11.6	19.6	23.4	34.3
5	12.9	11.9	15.1	12.4	9.9	9.5	9.6	9.6	11.1	18.3	14.5	15.6	15.6	14.8	14.6	15.7	16.3	17.2	18.5	19.2	18.6	14.7	21.0	19.4	14.8	21.0
6	17.4	15.8	12.1	11.6	11.4	11.6	11.0	10.8	11.4	11.6	12.3	15.1	23.6	21.7	20.1	18.7	21.2	11.5	11.5	11.6	11.2	10.9	10.7	10.7	14.0	23.6
7	11.2	12.1	11.7	11.9	11.8	11.3	11.3	11.9	11.8	11.1	10.7	9.1	8.8	11.7	15.6	23.8	20.9	18.7	16.9	X	13.7	12.5	12.2	13.1	13.2	23.8
8	13.0	13.8	14.5	14.6	15.2	15.9	16.9	18.5	19.8	21.2	22.3	22.6	22.8	24.2	26.2	21.9	20.1	19.3	29.6	24.8	23.2	19.3	21.4	20.0	20.0	29.6
9	19.0	16.6	15.1	14.5	14.3	13.1	13.4	14.2	13.2	11.2	9.3	9.9	6.1	3.9	3.0	2.1	2.2	2.3	2.9	2.3	2.0	4.0	2.1	2.7	8.3	19.0
10	2.7	1.8	1.7	1.2	0.9	0.9	0.9	1.2	1.3	0.5	0.6	0.4	0.4	0.4	0.6	0.9	0.7	0.7	0.8	0.6	0.7	1.0	2.0	1.8	1.0	2.7
11	1.6	2.4	2.0	1.9	1.8	2.9	3.8	2.9	2.4	1.7	1.0	1.1	1.0	1.1	1.5	1.1	1.2	1.1	1.1	1.5	2.8	9.4	7.2	5.1	2.5	9.4
12	7.0	12.1	11.5	7.2	6.5	10.8	10.2	12.3	12.2	13.5	15.2	16.5	19.3	17.2	17.8	23.4	11.7	11.7	23.5	12.5	10.2	7.7	14.0	11.5	13.1	23.5
13	8.5	5.5	4.6	4.7	4.5	5.0	4.5	4.4	4.1	4.2	2.6	2.0	2.1	0.9	1.0	1.7	1.4	1.6	1.4	5.0	2.2	3.8	3.1	3.6	3.4	8.5
14	3.8	3.4	4.3	4.1	4.9	4.6	5.6	6.5	7.1	7.9	6.3	3.2	2.2	2.4	2.0	1.7	1.5	1.5	1.6	4.9	8.1	13.7	10.9	11.2	5.2	13.7
15	12.6	17.2	18.8	14.3	10.2	10.1	8.7	10.0	9.7	8.2	8.9	5.0	5.5	4.9	7.0	7.1	7.3	5.4	6.2	4.9	6.7	9.2	11.6	17.7	9.5	18.8
16	23.2	26.4	27.1	29.7	23.9	29.6	32.1	35.4	29.2	24.9	24.2	25.6	22.9	23.7	23.0	24.5	22.5	19.4	19.5	19.9	22.1	36.5	36.1	33.9	26.5	36.5
17	37.6	38.8	38.3	36.0	37.6	39.1	35.9	37.8	32.5	28.1	19.3	11.8	10.0	9.6	12.2	13.7	18.8	22.1	25.0	27.0	27.3	27.2	27.6	31.9	26.9	39.1
18	56.7	37.8	27.0	29.4	33.3	25.7	20.3	18.6	20.5	22.1	18.9	8.6	11.7	6.3	2.8	4.3	10.1	21.8	39.7	36.5	36.0	33.6	49.6	39.5	25.5	56.7
19	35.1	24.7	27.2	23.0	21.2	11.7	18.0	17.9	15.6	20.1	15.0	14.4	21.7	26.7	25.6	32.7	31.7	32.4	45.1	61.3	48.3	60.0	65.0	46.4	30.9	65.0
20	51.8	41.2	35.5	47.2	41.6	32.8	29.2	29.5	27.9	29.3	37.6	30.6	24.2	24.4	25.6	26.2	26.8	26.8	25.3	21.8	18.1	21.2	18.5	22.0	29.8	51.8
21	21.2	24.4	22.4	17.5	13.2	13.2	14.0	14.5	15.5	17.3	22.0	C	C	C	27.2	27.9	26.9	20.0	21.6	21.3	13.3	13.8	12.3	11.2	18.6	27.9
22	11.6	13.0	16.7	16.7	12.9	15.2	13.7	12.5	7.6	7.7	6.4	11.6	10.7	7.4	9.4	9.3	7.7	4.7	4.8	7.1	7.5	8.5	7.8	8.3	10.0	16.7
23	5.6	5.2	4.3	4.1	3.6	3.6	4.8	8.2	19.4	18.9	15.4	12.8	12.8	10.8	5.8	5.9	4.3	2.2	9.0	24.2	35.6	38.2	39.8	26.2	13.3	39.8
24	26.6	20.4	17.6	15.0	13.0	10.8	10.1	10.1	9.5	8.5	7.8	6.9	6.4	6.0	5.4	5.7	5.1	7.0	13.3	16.9	19.6	22.4	20.7	21.9	12.8	26.6
25	23.1	17.6	14.3	14.7	21.3	17.8	9.8	10.9	10.9	9.9	9.1	11.4	10.8	15.6	14.4	13.3	15.0	14.9	15.2	14.9	19.2	17.7	12.6	12.6	14.5	23.1
26	13.0	13.1	12.5	11.4	11.0	10.8	11.1	11.3	10.8	9.4	7.9	6.2	5.1	4.7	5.3	4.6	4.1	4.5	5.6	7.6	8.4	8.3	10.3	10.5	8.6	13.1
27	10.5	10.3	10.5	11.6	11.4	11.4	11.2	11.1	10.7	10.3	10.4	8.7	8.0	7.1	5.8	5.4	5.1	4.6	8.0	17.5	23.0	19.6	15.9	14.5	10.9	23.0
28	12.9	12.8	13.1	13.1	13.5	13.1	15.0	15.5	13.8	14.5	10.4	9.1	8.5	6.4	9.9	12.5	12.0	11.4	9.7	12.4	17.4	17.8	24.4	17.7	13.2	24.4
29	14.8	13.1	13.6	13.6	13.5	13.3	15.5	15.5	14.2	15.9	12.7	11.5	12.3	13.0	10.8	11.6	12.0	13.1	10.8	11.0	13.7	16.2	17.8	20.7	13.7	20.7
30	23.1	16.1	13.1	17.8	14.9	14.2	14.7	14.6	19.8	19.5	17.9	17.3	16.2	14.5	18.1	21.6	23.7	37.0	37.9	35.8	33.1	34.6	32.5	30.1	22.4	37.9
31	22.2	22.3	23.4	32.4	21.7	25.8	27.9	35.3	32.7	27.1	27.4	30.6	49.0	40.9	26.7	29.3	30.6	25.8	22.4	23.3	23.0	22.4	25.5	21.6	27.9	49.0
NO.	31	31	31	31	31	31	31	31	31	31	31	30	30	30	31	31	31	31	31	30	31	31	31	31	740	100%
MEAN	19.4	17.2	16.9	16.7	16.3	15.6	15.0	15.8	15.7	15.2	14.0	14.3	13.5	13.4	14.2	14.3	14.3	16.3	17.4	17.8	19.1	20.0	18.9			
MAX	56.7	41.2	38.3	47.2	41.6	51.7	35.9	37.8	35.6	37.9	38.0	38.1	49.0	40.9	27.2	32.7	31.7	37.0	45.1	61.3	48.3	60.0	65.0	46.4		



Number of 24HR Exceedences	0	Proposed Guideline
Number of Non-Zero Readings	740	
Maximum 1-HR Average	65.0 UG/M3	
Maximum 24-HR Average	31.0 UG/M3	
IZS Calibration Time		Operational Time
Down Time	0	Operational Uptime
Standard Deviation	10.6	Monthly Average
		743 HRS
		99.9 %
		16.1 UG/M3

# Berm PM<sub>2.5</sub> (µg/m<sup>3</sup>) – August 2023

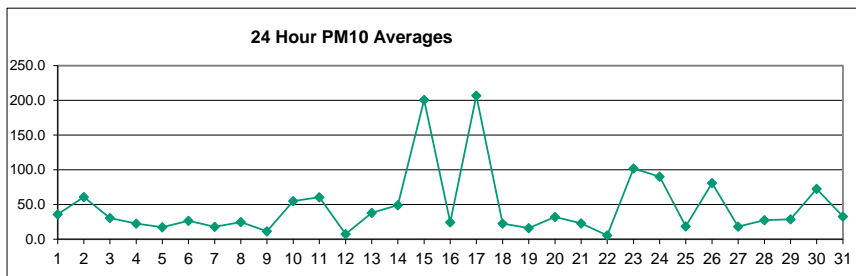
DAY	HOUR																								MEAN	MAX
	1	2	3	4	5	6	7	8	9	10	11	12	13	14	15	16	17	18	19	20	21	22	23	24		
1	14.7	8.0	6.8	30.9	13.5	14.6	17.4	17.0	32.8	18.3	10.0	8.9	7.5	7.6	7.4	6.7	6.9	6.3	6.4	6.7	9.5	10.1	10.5	9.6	12.0	32.8
2	9.4	9.3	11.3	9.0	8.5	21.3	23.3	16.6	15.3	15.8	16.5	8.7	6.5	6.4	6.3	8.4	44.0	71.2	12.0	13.5	20.0	14.1	14.2	15.0	16.5	71.2
3	13.9	18.1	17.0	21.5	23.5	27.9	22.1	21.5	16.2	17.5	19.1	22.3	17.4	14.9	11.7	11.2	11.7	12.5	13.0	14.4	14.9	14.6	14.2	16.4	17.0	27.9
4	16.4	17.0	17.4	17.7	16.8	16.9	15.9	16.5	16.2	16.8	19.6	16.1	14.6	14.4	14.4	14.4	13.9	13.0	13.1	16.4	8.9	8.3	8.2	8.0	14.6	19.6
5	8.0	6.9	5.9	6.0	9.3	11.1	9.6	28.2	16.6	9.4	8.0	7.5	7.8	7.7	7.7	8.0	8.3	8.4	8.7	9.1	9.5	10.7	10.7	10.3	9.7	28.2
6	9.6	9.9	10.0	7.5	9.3	10.8	13.0	20.2	21.6	22.1	17.6	16.5	11.4	13.2	11.1	10.3	11.8	15.1	19.2	15.6	13.3	8.2	8.4	10.6	13.2	22.1
7	9.9	10.4	11.5	9.2	8.5	8.5	9.4	8.8	13.1	14.1	16.4	11.5	14.4	17.5	15.4	13.5	11.7	10.1	10.4	X	9.8	9.0	8.9	9.5	11.4	17.5
8	9.4	10.1	10.4	10.6	11.1	11.7	12.6	14.9	18.2	28.0	28.2	28.7	27.0	35.2	27.1	30.0	26.0	22.2	16.5	13.6	17.6	18.2	16.9	17.6	19.2	35.2
9	13.2	13.7	10.6	9.7	8.5	7.7	8.0	10.0	10.3	8.5	8.6	7.5	7.8	3.8	5.9	8.1	3.9	4.5	4.6	6.1	4.1	2.8	2.8	3.0	7.2	13.7
10	2.0	3.0	2.0	1.9	3.8	2.0	2.8	1.7	4.3	7.8	7.2	13.8	23.3	22.2	10.5	15.2	10.1	14.4	15.0	7.7	2.0	2.3	1.3	1.6	7.4	23.3
11	3.4	2.4	1.7	1.7	1.8	1.6	2.0	2.7	2.0	31.6	26.7	6.0	11.3	18.2	19.8	15.7	13.1	22.3	8.6	7.4	1.9	2.1	2.3	2.3	8.7	31.6
12	2.4	2.6	3.1	3.2	5.8	4.1	2.5	4.0	3.5	3.0	2.8	3.5	4.1	2.4	2.7	2.0	3.0	2.1	1.5	3.9	2.4	3.2	2.3	2.4	3.0	5.8
13	2.6	6.7	3.5	4.0	3.6	4.9	3.9	3.7	3.4	3.6	6.2	17.9	15.0	10.9	17.9	14.8	11.3	14.9	10.6	2.2	1.6	1.7	1.8	2.1	7.0	17.9
14	2.7	2.8	4.1	4.9	4.6	5.4	5.3	6.9	8.4	6.5	7.1	14.7	18.7	23.4	27.2	26.6	14.2	9.1	8.5	3.2	4.8	4.1	3.4	5.0	9.2	27.2
15	9.1	8.5	8.8	7.6	9.0	8.1	7.9	8.7	10.4	17.6	14.6	33.2	38.5	52.1	56.1	69.9	43.5	62.7	87.9	58.4	45.2	47.5	23.6	13.4	30.9	87.9
16	13.2	14.1	11.9	16.2	12.9	14.7	15.0	15.7	16.7	17.1	14.5	13.0	12.5	12.8	14.0	13.8	11.9	10.8	12.1	14.1	17.6	22.7	23.0	33.0	15.6	33.0
17	38.5	33.2	39.4	41.1	41.3	40.7	39.3	37.5	34.9	28.5	40.0	35.3	85.9	76.3	110.2	79.9	57.9	57.3	57.9	68.3	55.0	53.4	53.3	39.2	51.8	110.2
18	41.7	23.9	22.1	20.2	17.4	12.0	8.9	8.2	9.3	9.4	9.4	6.1	5.5	1.5	1.7	2.0	1.9	28.7	49.7	31.0	26.8	24.9	23.7	22.3	17.0	49.7
19	17.2	11.1	5.7	4.3	4.6	11.6	20.4	21.4	19.7	10.1	4.9	5.7	6.4	8.4	11.4	12.5	13.7	13.9	15.9	23.6	32.5	28.0	24.3	25.7	14.7	32.5
20	33.3	22.7	24.8	24.8	23.6	38.4	38.7	37.4	35.1	39.1	43.5	26.6	16.5	14.0	14.2	14.4	14.1	14.0	13.3	13.6	13.8	14.1	14.3	14.1	23.3	43.5
21	12.4	13.8	12.8	14.1	16.8	19.0	23.9	25.7	21.4	19.7	17.9	14.6	14.6	C	13.5	13.2	12.6	12.1	11.5	9.2	9.3	10.5	9.3	10.0	14.7	25.7
22	9.5	10.3	9.7	10.0	10.1	9.1	7.0	7.7	5.5	4.3	6.0	5.1	6.5	5.6	3.2	1.8	1.9	2.5	2.3	2.7	3.5	4.5	4.4	3.2	5.7	10.3
23	8.8	5.8	3.8	4.9	5.8	4.1	3.5	5.2	30.4	43.0	33.7	25.7	39.6	37.6	23.6	26.1	19.8	28.7	22.5	39.2	50.7	64.2	69.0	39.1	26.5	69.0
24	43.3	34.4	30.0	23.4	18.2	25.6	35.0	32.5	44.1	35.1	31.5	23.1	25.4	19.9	16.2	16.5	4.3	4.1	6.5	7.5	8.7	10.0	6.0	10.0	21.3	44.1
25	12.0	7.8	5.8	6.5	6.9	5.8	11.4	14.3	11.9	16.6	12.9	11.3	7.5	7.8	7.3	6.9	7.0	7.1	8.2	9.8	9.3	8.1	9.8	12.1	9.3	16.6
26	12.1	12.2	11.8	10.1	10.6	11.6	13.4	11.8	10.8	15.1	48.8	22.4	44.8	24.3	37.9	44.9	24.0	20.4	14.6	8.7	6.5	8.4	8.1	8.7	18.4	48.8
27	9.7	8.7	8.0	9.5	11.3	11.9	12.4	11.8	12.3	11.9	10.9	9.8	8.2	12.5	11.5	10.2	6.9	13.9	6.7	6.7	7.1	8.7	10.9	9.4	10.0	13.9
28	11.4	13.1	13.2	13.8	14.1	13.8	13.7	18.7	18.1	16.2	19.3	16.9	11.8	12.2	7.6	7.6	6.9	6.0	6.1	8.3	8.2	8.5	9.9	10.5	11.9	19.3
29	12.1	13.3	14.8	13.2	15.4	14.5	19.2	17.3	16.5	17.9	20.8	16.6	9.3	7.3	6.4	6.4	7.1	5.5	5.0	6.0	7.9	8.4	9.4	11.5	11.7	20.8
30	11.0	11.6	18.8	14.7	35.5	32.6	21.0	20.6	29.6	26.1	24.2	26.5	30.8	32.4	23.2	21.9	20.9	21.7	17.5	15.5	14.5	15.5	15.6	20.3	21.8	35.5
31	24.1	23.2	21.1	19.9	30.2	21.7	25.1	31.9	31.5	30.6	23.9	20.7	13.7	14.6	16.2	23.7	30.2	28.6	27.7	32.1	18.6	17.3	17.6	18.8	23.5	32.1
NO.	31	31	31	31	31	31	31	31	31	31	31	31	31	31	31	31	31	31	31	30	31	31	31	31	742	100%
MEAN	14.1	12.5	12.2	12.7	13.3	14.3	14.9	16.1	17.4	18.1	18.4	16.0	18.2	17.9	18.0	18.0	15.3	18.2	16.6	15.8	14.7	15.0	14.1	13.4		
MAX	43.3	34.4	39.4	41.1	41.3	40.7	39.3	37.5	44.1	43.0	48.8	35.3	85.9	76.3	110.2	79.9	57.9	71.2	87.9	68.3	55.0	64.2	69.0	39.2		



Number of 24HR Exceedences	2	Proposed Guideline	
Number of Non-Zero Readings	742		
Maximum 1-HR Average	110.2 UG/M3		
Maximum 24-HR Average	51.8 UG/M3		
Monthly Calibration	1	Operational Time	743 HRS
Standard Deviation	13.1	Operational Uptime	99.9 %
		Monthly Average	15.6 UG/M3

# Berm PM<sub>10</sub> (µg/m<sup>3</sup>) – August 2023

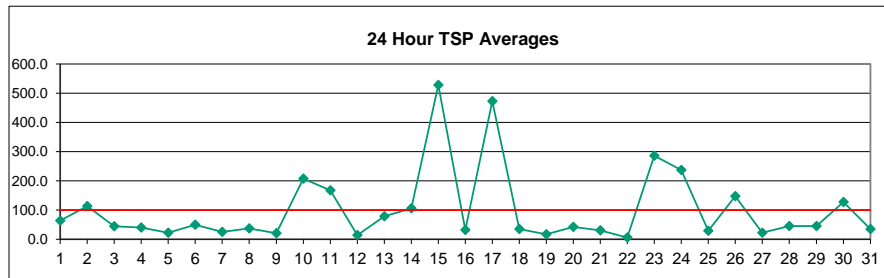
DAY	HOUR																								MEAN	MAX
	1	2	3	4	5	6	7	8	9	10	11	12	13	14	15	16	17	18	19	20	21	22	23	24		
1	21.1	8.0	8.6	131.5	28.4	43.6	63.9	63.7	187.8	80.3	22.8	18.6	17.6	22.7	17.3	12.8	15.4	12.0	11.6	10.8	14.2	13.1	18.2	15.4	35.8	187.8
2	14.9	12.0	19.4	13.7	13.6	76.5	73.7	43.5	34.7	59.4	65.8	26.0	17.9	20.4	23.8	31.7	280.1	472.3	42.8	23.4	26.5	19.5	20.8	26.2	60.8	472.3
3	20.1	37.7	20.6	31.5	31.8	41.5	45.9	61.2	26.6	26.5	30.1	97.9	26.8	25.3	20.0	21.2	21.9	24.8	18.7	19.9	20.3	20.8	20.5	24.8	30.7	97.9
4	22.3	23.3	21.9	22.2	21.0	22.7	20.8	25.5	24.8	26.4	33.4	23.0	20.4	21.3	23.0	25.1	22.5	21.0	21.8	53.9	14.1	11.3	11.6	8.8	22.6	53.9
5	9.3	8.2	5.9	6.6	10.9	14.4	9.6	92.0	57.0	18.0	12.6	12.8	13.6	13.0	14.3	13.5	14.3	12.1	10.6	12.1	12.7	17.1	12.8	13.2	17.4	92.0
6	9.6	9.9	10.0	7.5	9.3	10.8	14.7	64.8	66.7	88.0	62.6	54.7	22.6	25.4	14.3	17.6	20.3	24.2	42.8	24.9	13.3	8.2	8.4	10.6	26.7	88.0
7	9.9	10.4	11.5	9.2	8.5	8.5	9.4	8.8	13.7	24.7	46.6	25.6	49.4	43.0	24.9	19.7	17.6	16.0	16.7	X	9.8	9.0	8.9	9.5	17.9	49.4
8	9.4	10.1	10.4	10.6	11.1	11.7	12.6	14.9	18.2	29.8	37.5	41.8	43.2	74.3	39.4	66.8	32.4	24.1	16.5	13.6	17.6	18.2	16.9	17.6	24.9	74.3
9	13.2	13.7	10.6	9.7	8.5	7.7	8.0	10.0	10.3	8.5	8.6	7.5	7.8	3.8	11.0	36.2	11.3	14.9	17.0	26.1	12.4	5.8	6.2	4.4	11.4	36.2
10	2.0	7.8	3.5	4.5	18.6	5.5	12.3	4.2	19.0	54.7	53.3	115.7	196.3	165.3	80.5	141.8	84.8	133.5	129.5	60.9	10.4	12.1	2.7	3.0	55.1	196.3
11	7.1	5.7	2.0	2.8	3.0	1.6	6.2	11.4	5.4	220.4	189.9	42.8	82.6	122.0	169.9	140.3	102.1	193.3	73.7	59.9	4.3	3.7	2.9	3.4	60.7	220.4
12	2.4	3.8	4.7	8.3	19.7	15.2	4.2	10.7	7.4	7.6	7.3	10.0	16.9	5.5	6.6	3.2	9.7	3.6	1.5	9.2	2.8	15.5	3.1	2.8	7.6	19.7
13	3.5	22.3	5.7	7.4	5.0	14.8	8.5	6.9	6.3	8.1	40.9	153.5	104.1	82.0	100.8	98.6	76.1	86.6	63.7	6.4	4.5	3.0	3.6	4.4	38.2	153.5
14	5.9	4.3	10.1	11.4	7.9	10.5	10.5	20.1	28.4	19.6	25.9	94.7	127.0	170.8	192.5	185.4	90.6	54.1	45.6	10.0	20.2	13.4	6.4	11.5	49.0	192.5
15	22.9	16.5	13.9	10.3	19.4	13.4	15.7	25.4	43.7	100.1	86.6	196.6	308.1	385.6	436.4	480.3	302.5	495.3	647.9	391.9	305.9	332.5	132.0	33.4	200.7	647.9
16	22.2	21.2	11.9	32.2	14.9	19.2	20.1	21.8	25.7	30.0	27.6	25.3	24.6	24.7	27.0	26.7	21.3	20.5	26.9	30.2	30.3	26.5	23.0	34.5	24.5	34.5
17	45.4	33.2	40.2	41.1	43.9	48.7	48.0	38.4	44.2	56.8	166.5	207.9	610.5	451.1	681.1	480.7	283.8	246.0	269.9	354.1	223.7	237.8	215.6	97.8	206.9	681.1
18	91.3	45.6	28.7	24.6	19.7	14.2	11.2	10.4	15.1	17.4	14.5	6.1	5.5	1.5	1.7	2.0	1.9	35.7	64.5	31.0	26.8	24.9	23.7	22.3	22.5	91.3
19	17.2	11.1	5.7	4.3	4.6	12.6	26.0	24.6	37.4	16.4	6.1	5.7	6.4	8.4	11.4	12.5	13.7	13.9	15.9	23.6	33.2	28.0	24.3	25.7	16.2	37.4
20	37.7	22.7	24.8	24.8	23.6	41.8	42.0	43.0	55.9	83.3	101.9	35.9	23.1	20.4	20.9	20.8	19.7	19.6	17.9	16.8	17.8	19.9	20.6	21.7	32.4	101.9
21	12.9	23.4	14.6	16.5	18.0	20.4	29.1	37.0	48.1	49.0	50.5	28.7	30.8	C	28.2	23.9	20.3	17.1	14.6	9.2	9.3	10.5	9.3	10.0	23.1	50.5
22	9.5	10.3	9.7	10.0	10.1	9.1	7.0	7.7	5.5	4.3	6.0	5.1	6.5	5.6	3.2	1.8	1.9	2.5	2.3	2.7	3.5	4.5	4.4	3.2	5.7	10.3
23	8.8	5.8	3.8	4.9	5.8	4.1	3.5	5.2	101.1	172.5	131.1	101.7	210.0	231.6	123.2	182.0	129.1	177.1	132.9	103.2	89.7	183.2	242.0	95.2	102.0	242.0
24	116.6	92.2	89.7	69.6	45.3	136.5	184.3	171.8	295.0	224.7	176.9	113.0	141.3	87.5	72.4	72.6	13.7	8.5	10.0	8.4	10.3	10.8	6.0	10.3	90.3	295.0
25	20.8	7.8	5.8	6.5	6.9	5.8	13.8	25.0	40.0	73.9	49.7	34.3	15.7	13.9	17.6	11.1	12.2	10.6	13.1	15.0	10.8	8.1	11.1	18.4	18.7	73.9
26	17.4	21.3	16.0	10.1	10.6	12.4	24.5	17.7	15.3	45.0	237.8	126.8	254.0	160.7	268.0	330.1	137.3	117.2	69.3	21.3	6.5	8.4	8.1	8.7	81.0	330.1
27	9.7	8.7	8.0	9.5	11.3	14.2	18.0	14.2	20.5	19.8	20.7	19.0	20.3	40.8	42.8	31.8	13.7	59.0	11.5	6.7	7.1	8.7	12.8	9.4	18.2	59.0
28	11.4	17.0	17.2	18.0	19.0	18.8	25.1	70.3	57.1	41.9	77.9	60.1	40.3	50.0	16.2	16.4	14.1	11.7	11.8	22.4	11.2	8.5	13.4	14.2	27.7	77.9
29	17.8	28.6	22.0	18.2	31.3	27.1	51.5	50.3	45.9	57.2	59.1	59.2	25.9	18.7	18.5	17.3	25.1	13.7	10.4	11.8	18.2	16.1	18.7	27.0	28.7	59.2
30	20.0	22.3	49.1	34.0	131.8	127.5	75.2	74.9	151.0	120.3	111.0	112.6	159.8	155.4	88.8	83.6	75.8	48.7	22.5	15.5	14.5	15.5	15.6	20.3	72.7	159.8
31	26.2	23.2	21.1	19.9	50.3	21.7	25.1	60.5	73.7	68.1	36.0	25.6	13.7	14.6	16.2	23.7	56.3	44.3	47.4	44.4	18.6	17.3	17.6	18.8	32.7	73.7
NO.	31	31	31	31	31	31	31	31	31	31	31	31	31	31	31	31	31	31	31	31	31	31	31	31	742	100%
MEAN	21.2	19.0	17.0	20.4	21.4	26.9	29.7	36.6	51.0	59.8	64.4	60.9	85.2	82.2	84.2	84.9	62.6	78.5	61.3	48.0	32.9	36.5	30.4	20.2		
MAX	116.6	92.2	89.7	131.5	131.8	136.5	184.3	171.8	295.0	224.7	237.8	207.9	610.5	451.1	681.1	480.7	302.5	495.3	647.9	391.9	305.9	332.5	242.0	97.8		



Number of Non-Zero Readings	742
Maximum 1-HR Average	681.1 UG/M3
Maximum 24-HR Average	206.9 UG/M3
Monthly Calibration	1
Standard Deviation	79.8
Operational Time	743 HRS
Operational Uptime	99.9 %
Monthly Average	47.3 UG/M3

# Berm TSP ( $\mu\text{g}/\text{m}^3$ ) – August 2023

DAY	HOUR																								MEAN	MAX
	1	2	3	4	5	6	7	8	9	10	11	12	13	14	15	16	17	18	19	20	21	22	23	24		
1	24.9	8.0	8.9	198.6	48.0	90.8	134.6	131.7	397.0	162.7	35.1	26.2	27.4	39.5	27.3	18.5	18.9	14.7	19.6	10.8	15.6	13.1	29.1	18.6	63.3	397.0
2	14.9	12.0	19.4	14.6	15.1	156.2	141.2	84.8	44.2	117.8	89.3	31.7	25.9	28.8	45.4	61.3	561.1	992.1	95.0	28.4	32.2	22.9	35.5	41.4	113.0	992.1
3	26.5	63.7	21.5	42.7	34.0	60.0	49.7	99.8	32.5	42.3	47.5	118.4	35.6	34.4	38.2	35.1	35.1	49.4	22.9	23.6	20.3	27.0	22.8	74.7	44.1	118.4
4	57.6	63.1	30.1	27.6	23.5	25.6	27.5	32.2	31.9	46.4	133.0	35.7	25.8	30.3	36.2	34.9	27.2	28.1	34.2	140.0	24.7	13.8	12.8	8.8	39.6	140.0
5	9.3	9.7	5.9	6.6	10.9	14.4	9.6	140.7	73.8	27.2	13.8	14.5	17.9	19.7	21.6	20.4	20.2	15.0	10.6	12.2	15.4	19.6	12.8	13.2	22.3	140.7
6	9.6	9.9	10.0	7.5	9.3	10.8	14.7	155.7	169.6	181.2	145.1	90.0	31.7	41.2	15.6	21.8	31.2	40.7	100.4	39.8	13.3	8.2	8.4	10.6	49.0	181.2
7	9.9	10.4	11.5	9.2	8.5	8.5	9.4	8.8	13.7	32.1	93.0	38.9	86.4	85.2	28.4	20.1	19.2	19.6	30.3	X	9.8	9.0	8.9	9.5	25.2	93.0
8	9.4	10.1	10.4	10.6	11.1	11.7	12.6	14.9	18.2	29.8	47.9	58.2	99.5	89.5	74.5	218.8	36.0	27.9	16.5	13.6	17.6	18.2	16.9	17.6	37.1	218.8
9	13.2	13.7	10.6	9.7	8.5	7.7	8.0	10.0	10.3	8.5	8.6	7.5	7.8	3.8	11.5	78.2	45.9	42.0	43.3	96.2	22.2	5.8	12.5	4.4	20.4	96.2
10	2.0	10.2	8.3	20.1	81.8	37.4	45.3	9.9	53.9	185.5	236.7	426.8	720.4	496.3	312.6	621.4	345.5	584.0	508.4	201.0	34.9	26.9	5.9	3.0	207.4	720.4
11	7.1	7.4	2.0	3.4	6.3	1.6	19.8	36.4	9.7	634.2	453.0	111.0	196.3	249.4	545.1	397.6	348.8	603.0	209.2	147.1	6.1	4.3	2.9	5.1	167.0	634.2
12	2.4	4.4	4.7	13.0	28.7	22.0	5.2	13.8	9.8	13.7	10.5	17.9	26.4	9.5	9.7	3.6	21.9	4.6	1.5	12.0	2.8	82.8	3.4	2.8	13.6	82.8
13	3.5	46.2	5.7	8.4	8.1	34.6	18.8	12.5	11.0	12.5	104.4	366.4	251.6	152.8	132.2	207.5	170.9	166.8	141.1	8.3	7.1	3.0	3.6	8.6	78.6	366.4
14	7.7	5.9	20.8	14.1	8.2	10.5	11.8	33.3	53.2	34.2	49.2	174.8	254.0	432.9	496.1	422.0	207.6	126.2	77.3	10.0	39.6	29.9	8.3	14.4	105.9	496.1
15	31.1	18.8	13.9	10.3	22.9	13.4	22.7	47.3	92.9	224.8	175.7	275.8	718.8	962.3	1275.1	1153.0	943.3	1304.8	1875.1	1148.8	877.6	1053.2	342.5	78.9	528.5	1875.1
16	27.2	21.6	11.9	67.3	14.9	49.8	31.9	24.7	27.2	37.0	34.1	30.3	27.2	28.8	33.1	38.2	21.3	23.5	37.3	50.8	30.6	26.5	23.0	34.5	31.4	67.3
17	45.4	33.2	40.2	41.1	43.9	49.6	57.4	38.4	46.8	114.4	312.2	521.2	1782.2	1026.8	1781.2	1207.1	603.4	515.1	638.1	858.3	454.1	513.3	422.1	191.0	472.4	1782.2
18	151.2	87.5	36.8	55.7	24.9	42.4	21.6	18.3	51.4	47.9	40.7	6.1	5.5	1.5	1.7	2.0	1.9	35.7	75.5	31.0	26.8	24.9	23.7	22.3	34.9	151.2
19	17.2	11.1	5.7	4.3	4.6	12.6	26.0	24.6	47.3	17.2	7.4	5.7	6.4	8.4	11.4	12.5	13.7	13.9	15.9	23.6	33.2	28.0	24.3	25.7	16.7	47.3
20	38.9	22.7	24.8	24.8	23.6	41.8	42.0	43.0	70.4	170.6	163.5	39.4	36.5	28.9	25.6	27.0	24.9	24.9	24.1	16.8	17.8	23.9	22.4	23.5	41.7	170.6
21	12.9	23.9	14.6	16.5	18.0	20.4	29.1	37.0	79.0	58.0	79.6	40.8	53.5	C	47.9	38.4	35.1	21.9	18.1	9.2	9.3	10.5	9.3	10.0	30.1	79.6
22	9.5	10.3	9.7	10.0	10.1	9.1	7.0	7.7	5.5	4.3	6.0	5.1	6.5	5.6	3.2	1.8	1.9	2.5	2.3	2.7	3.5	4.5	4.4	3.2	5.7	10.3
23	8.8	5.8	3.8	4.9	5.8	4.1	3.5	5.2	295.2	390.1	304.5	276.6	557.9	790.1	382.7	603.6	392.9	449.0	418.9	279.6	156.5	513.4	726.0	279.9	285.8	790.1
24	252.8	195.3	230.5	217.4	108.4	442.0	522.2	478.5	960.3	695.5	461.2	270.7	317.2	148.2	167.2	122.4	27.5	10.5	12.4	8.4	10.3	10.8	6.0	10.3	236.9	960.3
25	20.8	7.8	5.8	6.5	6.9	5.8	13.8	29.5	88.9	169.0	92.4	57.1	22.7	15.0	29.1	11.1	14.7	11.2	18.9	18.7	10.8	8.1	11.1	18.6	28.9	169.0
26	19.6	29.2	22.1	10.1	10.6	12.4	29.9	18.2	16.8	78.1	271.0	189.7	470.4	325.2	573.7	732.2	261.9	236.6	153.4	38.3	6.5	8.4	8.1	8.7	147.1	732.2
27	9.7	8.7	8.0	9.5	11.3	14.2	18.9	14.2	31.2	25.2	25.2	21.0	23.4	65.6	44.9	40.3	13.7	88.6	13.6	6.7	7.1	8.7	12.8	9.4	22.2	88.6
28	11.4	17.3	20.8	19.4	23.2	24.2	50.3	182.5	112.7	65.4	152.9	111.9	62.4	61.5	16.4	21.5	14.5	12.8	13.8	26.8	13.7	8.5	13.4	16.2	44.7	182.5
29	17.8	126.7	37.5	21.8	53.4	42.0	95.6	102.3	74.8	83.2	75.8	81.1	30.4	21.3	31.0	22.1	34.2	17.0	11.2	12.3	18.2	16.1	21.6	29.7	44.9	126.7
30	20.0	26.4	62.5	34.0	249.7	270.2	148.4	143.9	291.1	273.1	255.4	219.4	303.0	230.6	128.6	104.4	108.4	73.1	22.9	15.5	14.5	15.5	15.6	20.3	126.9	303.0
31	26.2	23.2	21.1	19.9	66.2	21.7	25.1	71.6	81.5	82.5	36.0	25.6	13.7	14.6	16.2	23.7	56.3	44.3	51.2	44.4	18.6	17.3	17.6	18.8	34.9	82.5
NO.	31	31	31	31	31	31	31	31	31	31	31	31	31	30	31	31	31	31	31	30	31	31	31	31	742	100%
MEAN	29.6	30.5	23.9	31.0	32.3	50.6	53.3	66.8	106.5	131.1	127.8	119.2	201.4	181.6	205.3	204.0	143.8	180.6	152.0	111.2	63.6	83.1	60.9	33.3		
MAX	252.8	195.3	230.5	217.4	249.7	442.0	522.2	478.5	960.3	695.5	461.2	270.7	317.2	148.2	167.2	122.4	27.5	10.5	12.4	8.4	10.3	10.8	6.0	10.3	236.9	960.3



Number of 24HR Exceedences	10	Proposed Guideline
Number of Non-Zero Readings	742	
Maximum 1-HR Average	1875.1 UG/M3	
Maximum 24-HR Average	528.5 UG/M3	
IZS Calibration Time		Operational Time
Monthly Calibration	1	Operational Uptime
Standard Deviation	214.8	Monthly Average
		743 HRS
		99.9 %
		100.8 UG/M3